

NOTICE!!

These documents have been scanned!

Do not place un-scanned documents beneath this notice!

Do not remove this notice from this file!

GPO Jacket No. 560-102
Print Order 61540
Rise Business Services, LLC
Job=AZ15 5/1/2019



Box Number= AZ15013



Claim Begin-End: AMC440435-AMC440504

1 Initial Receipt





AZ15013-30

AMC440098-AMC440515

United States Department of the Interior
Bureau of Land Management
 DIV OF LANDS, MINRLS & ENERGY
 ONE N CENTRAL AVE
 PHOENIX, AZ 85004 -4427
 Phone: 602-417-9200

Receipt

No: 3721256

Transaction #: 3826367	
Date of Transaction: 12/13/2016	
CUSTOMER:	
CARLIN TREND MINING SERVICES 369 5TH ST ELKO,NV 89801-3705 US	 BY: 

LINE #	QTY	DESCRIPTION	REMARKS	UNIT PRICE	TOTAL
1	70.00	LOCATABLE MINERALS / MINING CLAIMS- NEW,UNADJUD, ONE OR MORE AUTH NOS / NEW MINING CLAIM PROCESSING FEE CASES: AMC440435/\$20.00, AMC440436/\$20.00, AMC440437/\$20.00, AMC440438/\$20.00, AMC440439/\$20.00, AMC440440/\$20.00, AMC440441/\$20.00, AMC440442/\$20.00, AMC440443/\$20.00, AMC440444/\$20.00, AMC440445/\$20.00, AMC440446/\$20.00, AMC440447/\$20.00, AMC440448/\$20.00, AMC440449/\$20.00, AMC440450/\$20.00, AMC440451/\$20.00, AMC440452/\$20.00, AMC440453/\$20.00, AMC440454/\$20.00, AMC440455/\$20.00, AMC440456/\$20.00, AMC440457/\$20.00, AMC440458/\$20.00, AMC440459/\$20.00, AMC440460/\$20.00, AMC440461/\$20.00, AMC440462/\$20.00, AMC440463/\$20.00, AMC440464/\$20.00, AMC440465/\$20.00, AMC440466/\$20.00, AMC440467/\$20.00, AMC440468/\$20.00, AMC440469/\$20.00, AMC440470/\$20.00, AMC440471/\$20.00, AMC440472/\$20.00, AMC440473/\$20.00, AMC440474/\$20.00, AMC440475/\$20.00, AMC440476/\$20.00, AMC440477/\$20.00, AMC440478/\$20.00, AMC440479/\$20.00, AMC440480/\$20.00, AMC440481/\$20.00, AMC440482/\$20.00, AMC440483/\$20.00, AMC440484/\$20.00, AMC440485/\$20.00, AMC440486/\$20.00, AMC440487/\$20.00, AMC440488/\$20.00, AMC440489/\$20.00, AMC440490/\$20.00,		- n/a -	1400.00

		AMC440491/\$20.00, AMC440492/\$20.00, AMC440493/\$20.00, AMC440494/\$20.00, AMC440495/\$20.00, AMC440496/\$20.00, AMC440497/\$20.00, AMC440498/\$20.00, AMC440499/\$20.00, AMC440500/\$20.00, AMC440501/\$20.00, AMC440502/\$20.00, AMC440503/\$20.00, AMC440504/\$20.00			
2	70.00	LOCATABLE MINERALS / MINING CLAIMS- NEW, UNADJUD, ONE OR MORE AUTH NOS / NEW MINING CLAIMS LOCATION FEE CASES: AMC440435/\$37.00, AMC440436/\$37.00, AMC440437/\$37.00, AMC440438/\$37.00, AMC440439/\$37.00, AMC440440/\$37.00, AMC440441/\$37.00, AMC440442/\$37.00, AMC440443/\$37.00, AMC440444/\$37.00, AMC440445/\$37.00, AMC440446/\$37.00, AMC440447/\$37.00, AMC440448/\$37.00, AMC440449/\$37.00, AMC440450/\$37.00, AMC440451/\$37.00, AMC440452/\$37.00, AMC440453/\$37.00, AMC440454/\$37.00, AMC440455/\$37.00, AMC440456/\$37.00, AMC440457/\$37.00, AMC440458/\$37.00, AMC440459/\$37.00, AMC440460/\$37.00, AMC440461/\$37.00, AMC440462/\$37.00, AMC440463/\$37.00, AMC440464/\$37.00, AMC440465/\$37.00, AMC440466/\$37.00, AMC440467/\$37.00, AMC440468/\$37.00, AMC440469/\$37.00, AMC440470/\$37.00, AMC440471/\$37.00, AMC440472/\$37.00, AMC440473/\$37.00, AMC440474/\$37.00, AMC440475/\$37.00, AMC440476/\$37.00, AMC440477/\$37.00, AMC440478/\$37.00, AMC440479/\$37.00, AMC440480/\$37.00, AMC440481/\$37.00, AMC440482/\$37.00, AMC440483/\$37.00, AMC440484/\$37.00, AMC440485/\$37.00, AMC440486/\$37.00, AMC440487/\$37.00, AMC440488/\$37.00, AMC440489/\$37.00, AMC440490/\$37.00, AMC440491/\$37.00, AMC440492/\$37.00, AMC440493/\$37.00, AMC440494/\$37.00, AMC440495/\$37.00, AMC440496/\$37.00, AMC440497/\$37.00, AMC440498/\$37.00, AMC440499/\$37.00, AMC440500/\$37.00, AMC440501/\$37.00, AMC440502/\$37.00, AMC440503/\$37.00, AMC440504/\$37.00		- n/a -	2590.00
		LOCATABLE MINERALS / MINING CLAIMS- NEW, UNADJUD, ONE OR MORE AUTH NOS / NEW MINING CLAIMS MAINTENANCE FEE CASES: AMC440435/\$155.00, AMC440436/\$155.00, AMC440437/\$155.00, AMC440438/\$155.00,			

3	70.00	AMC440439/\$155.00, AMC440440/\$155.00, AMC440441/\$155.00, AMC440442/\$155.00, AMC440443/\$155.00, AMC440444/\$155.00, AMC440445/\$155.00, AMC440446/\$155.00, AMC440447/\$155.00, AMC440448/\$155.00, AMC440449/\$155.00, AMC440450/\$155.00, AMC440451/\$155.00, AMC440452/\$155.00, AMC440453/\$155.00, AMC440454/\$155.00, AMC440455/\$155.00, AMC440456/\$155.00, AMC440457/\$155.00, AMC440458/\$155.00, AMC440459/\$155.00, AMC440460/\$155.00, AMC440461/\$155.00, AMC440462/\$155.00, AMC440463/\$155.00, AMC440464/\$155.00, AMC440465/\$155.00, AMC440466/\$155.00, AMC440467/\$155.00, AMC440468/\$155.00, AMC440469/\$155.00, AMC440470/\$155.00, AMC440471/\$155.00, AMC440472/\$155.00, AMC440473/\$155.00, AMC440474/\$155.00, AMC440475/\$155.00, AMC440476/\$155.00, AMC440477/\$155.00, AMC440478/\$155.00, AMC440479/\$155.00, AMC440480/\$155.00, AMC440481/\$155.00, AMC440482/\$155.00, AMC440483/\$155.00, AMC440484/\$155.00, AMC440485/\$155.00, AMC440486/\$155.00, AMC440487/\$155.00, AMC440488/\$155.00, AMC440489/\$155.00, AMC440490/\$155.00, AMC440491/\$155.00, AMC440492/\$155.00, AMC440493/\$155.00, AMC440494/\$155.00, AMC440495/\$155.00, AMC440496/\$155.00, AMC440497/\$155.00, AMC440498/\$155.00, AMC440499/\$155.00, AMC440500/\$155.00, AMC440501/\$155.00, AMC440502/\$155.00, AMC440503/\$155.00, AMC440504/\$155.00	- n/a -	10850.00
4	1.00	LOCATABLE MINERALS / MINING CLAIMS-NOT NEW-UNADJUD,ONE AUTH NO. ONLY / MINING CLAIM MONEY RECEIVED CASES: AMC440435/\$620.00	- n/a -	620.00
TOTAL:			\$15,460.00	

PAYMENT INFORMATION				
1	AMOUNT:	15460.00	POSTMARKED:	12/06/2016
	TYPE:	CHECK	RECEIVED:	12/12/2016
	CHECK NO:	5648		
	NAME:	CARLIN TREND MINING SERVICES 369 - 5TH ST ELKO NV 89801-3705 US		

REMARKS

This receipt was generated by the automated BLM Collections and Billing System and is a paper representation of a portion of the official electronic record contained therein.

NOTICE!!

These documents have been scanned!

Do not place un-scanned documents beneath this notice!

Do not remove this notice from this file!

GPO Jacket No. 560-102
Print Order 61540
Rise Business Services, LLC
Job=AZ15 5/1/2019



Box Number= AZ15013



Claim Begin-End: AMC440435-AMC440504


2 Correspondence



AZ15013-30

AMC440098-AMC440515

USPS TRACKING#



First-Class Mail
Postage & Fees Paid
USPS
Permit No. G-10

9590 9402 1932 6123 9419 59

United States
Postal Service

RECEIVED
BLM AZ STATE OFFICE

• Sender: Please print your name, address, and ZIP+4® in this box•
U.S. DEPARTMENT OF THE INTERIOR
BUREAU OF LAND MANAGEMENT
ARIZONA STATE OFFICE
ONE NORTH CENTRAL AVENUE, SUITE 800
PHOENIX, AZ 85004-4427

2017 DEC 12 P 2:19
PHOENIX, ARIZONA



SENDER: COMPLETE THIS SECTION

- Complete items 1, 2, and 3.
- Print your name and address on the reverse so that we can return the card to you.
- Attach this card to the back of the mailpiece, or on the front if space permits.

1

RICHARD C MOORES II
 32769 INVERNESS DR
 EVERGREEN CO 80439-8845
 AMC440435 PB 9200



9590 9402 1932 6123 9419 59

2. Article Number (Transfer from service label)

7017 0660 0000 3024 2666

COMPLETE THIS SECTION ON DELIVERY

A. Signature

 Agent Addressee

B. Received by (Printed Name)

Dorothea M. Moores

C. Date of Delivery

D. Is delivery address different from item 1?
If YES, enter delivery address below: Yes No

3. Service Type

 Adult Signature Adult Signature Restricted Delivery Certified Mail® Certified Mail Restricted Delivery Collect on Delivery Collect on Delivery Restricted Delivery Insured Mail Priority Mail Express® Registered Mail™ Registered Mail Restricted Delivery Return Receipt for Merchandise Signature Confirmation™ Signature Confirmation Restricted DeliveryMail Restricted Delivery
(500)



United States Department of the Interior



BUREAU OF LAND MANAGEMENT

Arizona State Office

One North Central Avenue, Suite 800

Phoenix, Arizona 85004-4427

www.blm.gov/az/

DEC 04 2017

In Reply Refer To:

3830 (9200) PB

AMC440435

CERTIFIED MAIL - RETURN RECEIPT REQUESTED No. 7017 0660 0000 3024 2666

DECISION

RICHARD C MOORES II : This decision affects those claims shown
32769 INVERNESS DR : in the block below.
EVERGREEN, CO 80439-8845 :

AMC440501 – AMC440504

MCP 16 – MCP 19

MINING CLAIMS DECLARED FORFEITED

The mining claims listed above have been declared forfeit as of September 1, 2017, for failure to timely file the required maintenance fee payment or small miner's maintenance fee waiver (waiver).

Claimants are required to pay an annual non-refundable maintenance fee of \$155 per 20 acres or portion thereof, or submit a waiver, on or before September 1 of each year. These requirements were established by 30 U.S.C. 28f-1, as amended, and 43 CFR 3834 and 3835.

Our records do not show receipt of a maintenance fee payment or small miner waiver filed on or before the due date. Therefore, the claims listed above are forfeit.

Reclamation Requirements

This decision does not relieve you of the liability for reclamation of all areas disturbed by your activities on lands covered by the subject mining claim(s) and/or site(s). After you complete the reclamation, you must notify the authorized officer of the appropriate surface managing agency so that the authorized officer may conduct a final site inspection and determine whether you may be released from liability. If you fail to reclaim the land to the satisfaction of the authorized officer,

the surface management agency may cite you for noncompliance under its surface management regulations. For land administered by the Bureau of Land Management (BLM), if you fail to reclaim the land to the satisfaction of the authorized officer as required in 43 CFR Subpart 3809, BLM will issue an order of noncompliance under 43 CFR 3809.601(a). If you fail to comply with the non-compliance order, BLM may take further action under 43 CFR 3809.604. Failure to conduct reclamation is a prohibited act that may subject you to criminal penalties. See 43 CFR 3809.605(h) and 43 CFR 3809.700.

Appeal Procedures

This decision may be appealed to the Interior Board of Land Appeals, Office of the Secretary, in accordance with the regulations contained in 43 CFR, Part 4, and the enclosed Form 1842-1. If an appeal is taken, your notice of appeal must be filed in this office (at the above address) within 30 days from receipt of this decision. The appellant has the burden of showing that the decision appealed from is in error.

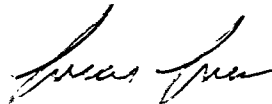
If you wish to file a petition pursuant to regulation 43 CFR 4.21 (58 FR 4939, January 19, 1993) for a stay of the effectiveness of this decision during the time that your appeal is being reviewed by the Board, the petition for a stay must accompany your notice of appeal. A petition for a stay is required to show sufficient justification based on the standards listed below. Copies of the notice of appeal and petition for a stay **must** also be submitted to each party named in this decision and to the Interior Board of Land Appeals and to the appropriate Office of the Solicitor (see 43 CFR 4.413) at the same time the original documents are filed with this office. If you request a stay, you have the burden of proof to demonstrate that a stay should be granted.

Standards for Obtaining a Stay

Except as otherwise provided by law or other pertinent regulation, a petition for a stay of a decision pending appeal shall show sufficient justification based on the following standards:

- (1) The relative harm to the parties if the stay is granted or denied,
- (2) The likelihood of the appellant's success on the merits,
- (3) The likelihood of immediate and irreparable harm if the stay is not granted, and
- (4) Whether the public interest favors granting the stay.

Please include your AMC serial number(s) on all correspondence. If additional information is required, please call Pauline Brown at 602-417-9360.



Lucas Lucero
Deputy State Director
Lands, Minerals, and Energy Division

Enclosure



United States Department of the Interior

BUREAU OF LAND MANAGEMENT

Arizona State Office

One North Central Avenue, Suite 800

Phoenix, Arizona 85004-4427

www.blm.gov/az/

NOV 02 2017



In Reply Refer To:

3800 (9200) RM

AMC438951, AMC440248, **AMC440435**

CERTIFIED MAIL - RETURN RECEIPT REQUESTED No. 7014 2870 0000 1116 1445

DECISION

GOLDROCK RESOURCES INC
65 E BROADWAY ST # 7
BUTTE, MT 59701-9305

:
:
:

This decision affects those claims
shown on the attached list(s).

SEE ENCLOSURE FOR LIST OF MINING CLAIMS

MINING CLAIMS DECLARED FORFEIT

The mining claims listed above have been declared forfeit as of September 1, 2017, for failure to timely file the required maintenance fee payment or small miner's maintenance fee waiver (waiver).

Claimants are required to pay an annual non-refundable maintenance fee of \$155 per 20 acres or portion thereof, or submit a waiver, on or before September 1 of each year. These requirements were established by 30 U.S.C. 28f-1, as amended, and 43 CFR 3834 and 3835.

Our records do not show receipt of a maintenance fee payment or small miner waiver filed on or before the due date. Therefore, the claims listed above are forfeit.

Reclamation Requirements

This decision does not relieve you of the liability for reclamation of all areas disturbed by your activities on lands covered by the subject mining claim(s) and/or site(s). After you complete the reclamation, you must notify the authorized officer of the appropriate surface managing agency so that the authorized officer may conduct a final site inspection and determine whether you may be released from liability. If you fail to reclaim the land to the satisfaction of the authorized officer, the surface management agency may cite you for noncompliance under its surface management regulations. For land administered by the Bureau of Land Management (BLM), if you fail to reclaim the land to the satisfaction of the authorized officer as required in 43 CFR Subpart 3809, the BLM will issue an order of noncompliance under 43 CFR 3809.601(a). If you fail to comply with the non-compliance order, BLM may take further action under 43 CFR 3809.604. Failure to conduct reclamation is a prohibited act that may subject you to criminal penalties. See 43 CFR 3809.605(h) and 43 CFR 3809.700.

Appeal Procedures

This decision may be appealed to the Interior Board of Land Appeals, Office of the Secretary, in accordance with the regulations contained in 43 CFR, Part 4, and the enclosed Form 1842-1. If an appeal is taken, your notice of appeal must be filed in this office (at the above address) within 30 days from receipt of this decision. The appellant has the burden of showing that the decision appealed from is in error.


If you wish to file a petition pursuant to regulation 43 CFR 4.21 (58 FR 4939, January 19, 1993) for a stay of the effectiveness of this decision during the time that your appeal is being reviewed by the Board, the petition for a stay must accompany your notice of appeal. A petition for a stay is required to show sufficient justification based on the standards listed below. Copies of the notice of appeal and petition for a stay **must** also be submitted to each party named in this decision and to the Interior Board of Land Appeals and to the appropriate Office of the Solicitor (see 43 CFR 4.413) at the same time the original documents are filed with this office. If you request a stay, you have the burden of proof to demonstrate that a stay should be granted.

Standards for Obtaining a Stay

Except as otherwise provided by law or other pertinent regulation, a petition for a stay of a decision pending appeal shall show sufficient justification based on the following standards:

- (1) The relative harm to the parties if the stay is granted or denied,
- (2) The likelihood of the appellant's success on the merits,
- (3) The likelihood of immediate and irreparable harm if the stay is not granted, and
- (4) Whether the public interest favors granting the stay.

Please include your AMC serial number(s) on all correspondence. If additional information is required, please call RéAnn Myers at 602-417-9413.



Lucas Lucero
Deputy State Director
Lands, Minerals and Energy Division

Enclosure(s)

GOLDROCK RESOURCES INC
65 E BROADWAY ST # 7
BUTTE MT 59701-9305

page 1 of 2

<u>LEAD FILE</u> <u>NUMBER</u>	<u>CLAIM NUMBER</u>	<u>CLAIM NAME</u>
AMC438951	AMC438951	MCP 2
AMC438951	AMC438952	MCP 3
AMC438951	AMC438953	MCP 4
AMC438951	AMC438954	MCP 5
AMC438951	AMC438955	MCP 6
AMC438951	AMC438956	MCP 7
AMC438951	AMC438957	MCP 8
AMC438951	AMC438958	MCP 9
AMC438951	AMC438961	PPP 3
AMC438951	AMC438962	PPP 4
AMC438951	AMC438963	PPP 5
AMC438951	AMC438964	PPP 6
AMC438951	AMC438965	PPP 7
AMC438951	AMC438966	PPP 8
AMC438951	AMC438969	PPP 11
AMC438951	AMC438970	PPP 12
AMC438951	AMC438971	PPP 13
AMC438951	AMC438972	PPP 14
AMC438951	AMC438973	PPP 15
AMC438951	AMC438974	PPP 16
AMC438951	AMC438975	PPP 17
AMC438951	AMC438976	PPL 1
AMC438951	AMC438977	PPL 2
AMC440248	AMC440248	PPP 1
AMC440248	AMC440249	PPP 2
AMC440248	AMC440250	PPP 9
AMC440248	AMC440251	PPP 10
AMC440248	AMC440252	PPP 18
AMC440248	AMC440253	PPP 19
AMC440248	AMC440254	PPP 20
AMC440248	AMC440255	PPP 21
AMC440248	AMC440256	PPP 22
AMC440248	AMC440257	PPP 23
AMC440248	AMC440258	PPP 24

GOLDROCK RESOURCES INC
65 E BROADWAY ST # 7
BUTTE MT 59701-9305

page 2 of 2


<u>LEAD FILE NUMBER</u>	<u>CLAIM NUMBER</u>	<u>CLAIM NAME</u>
AMC440435	AMC440494	MCP 1
AMC440435	AMC440495	MCP 10
AMC440435	AMC440496	MCP 11
AMC440435	AMC440497	MCP 12
AMC440435	AMC440498	MCP 13
AMC440435	AMC440499	MCP 14
AMC440435	AMC440500	MCP 15
AMC440435	AMC440501	MCP 16
AMC440435	AMC440502	MCP 17
AMC440435	AMC440503	MCP 18
AMC440435	AMC440504	MCP 19

SENDER: COMPLETE THIS SECTION

- Complete items 1, 2, and 3.
- Print your name and address on the reverse so that we can return the card to you.
- Attach this card to the back of the mailpiece, or on the front if space permits.

1. Article Addressed to:

GOLDROCK RESOURCES INC
 65 E BROADWAY ST # 7
 BUTTE MT 59701-9305
 9200/RM/AMC438951, AMC440248,
 AMC440435



9590 9402 1932 6123 9410 27

2. Article Number (Transfer from service label)

7014 2870 0000 1116 1445

PS Form 3811, July 2015 PSN 7530-02-000-9053

COMPLETE THIS SECTION ON DELIVERY

A. Signature

[Handwritten Signature]

Agent
 Addressee

B. Received by (Printed Name)

C. Date of Delivery

11/6/17

D. Is delivery address different from item 1?
 If YES, enter delivery address below: Yes No

3. Service Type

- Adult Signature
- Adult Signature Restricted Delivery
- Certified Mail®
- Certified Mail Restricted Delivery
- Collect on Delivery
- Collect on Delivery Restricted Delivery
- Insured Mail
- Mail Restricted Delivery
- Priority Mail Express®
- Registered Mail™
- Registered Mail Restricted Delivery
- Return Receipt for Merchandise
- Signature Confirmation™
- Signature Confirmation Restricted Delivery

Domestic Return Receipt

USPS TRACKING#



9590 9402 1932 6123 9410 27

First-Class Mail
 Postage & Fees Paid
 USPS
 Permit No. G-10


United States Postal Service

RECEIVED
BLM AZ STATE OFFICE

2017 NOV 13 P 4: 02

Sender: Please print your name, address, and ZIP+4® in this box*

U.S. DEPARTMENT OF THE INTERIOR
 BUREAU OF LAND MANAGEMENT
 ARIZONA STATE OFFICE
 ONE NORTH CENTRAL AVENUE, SUITE 800
 PHOENIX, AZ 85004-4427





United States Department of the Interior



BUREAU OF LAND MANAGEMENT
Arizona State Office
One North Central Avenue, Suite 800
Phoenix, Arizona 85004-4427
www.blm.gov/az/

In Reply Refer To:
3800 (9200) RM
AMC438951, AMC439862,
AMC440378, **AMC440435**

JUL 5 2017

CERTIFIED MAIL – RETURN RECEIPT REQUESTED NO. 7014 2870 0000 1116 2695

NOTICE

GOLDROCK RESOURCES INC : This Notice Affects Those Claims
65 E BROADWAY ST #7 : Shown in the Block Below.
BUTTE, MT 59701-9305 :

AMC438957, AMC439862, AMC439863, AMC440396, AMC440501 - AMC440504
MCP 8, BONANZA P 3, BONANZA P 5, BONANZA P 10, MCP 16 - MCP 19

Transfer of Association Placer Mining Claims Amendments or Discovery Documentation Required

The Bureau of Land Management (BLM) Arizona State Office received a conveyance document transferring ownership of the above listed mining claims.

The mining claims being transferred are association placer mining claims. The claims are being transferred to a smaller number of claimants than originally located the claims.

By law, each individual claimant is allowed to hold a maximum of 20 acres per claim. A corporation is considered to be a single entity that is allowed to hold a maximum of 20 acres per claim. In accordance with 43 CFR 3833.33, you may transfer, sell, or otherwise convey an association placer mining claim at any time to an EQUAL or greater number of mining claimants. However, if the claim is transferred to a smaller number of claimants you (a) must have discovered a valuable mineral deposit before the transfer; or (b) upon notice from BLM, you must reduce the acreage of the claim, if necessary, so that you meet the 20-acre per locator limit.

A company or corporation is considered to be one entity, entitled to locate claims of no more than 20 acres in a single claim. You cannot list as an additional locator on the same association placer claim anyone who has control in the corporation, is an officer or partner in the corporation, or is related to the corporation or its officers, in order to gain more acreage than is

allowable by law for one entity. Each individual or entity must be independent of the other and locating for their own self-interest.

- On February 15, 2017, AMC439862, AMC439863, and AMC440396 were transferred from Richard C. Moores II and Dorothea M. Moores to Goldrock Resources, Inc. and Richard C. Moores II.
- On March 14, 2017, AMC438957, AMC440501, AMC440502, AMC440503, and AMC440504 were transferred from Richard C. Moores II and Dorothea M. Moores to Goldrock Resources, Inc. and Richard C. Moores II.
- Arizona Corporation Commission lists Richard C. Moores II as the President/CEO of Goldrock Resources, Inc.

Based on the information stated above, BLM has determined that Richard C. Moores II, as CEO, has control of Goldrock Resources, Inc. and cannot be listed as an additional locator on the claims with Goldrock Resources, Inc. The BLM is therefore requiring that an amendment be filed for each claim listed above, in accordance with 43 CFR 3833.33, reducing the claims acreage to meet the 20-acre per claimant limit, as is authorized by law; or submit appropriate documentation supporting that there was a discovery of a valuable mineral deposit prior to the date of transfer. We are enclosing a guide to clarify what documentation must be provided to BLM to support a discovery of a valuable mineral deposit. The documentation will be reviewed by a mineral examiner to determine if the submitted documents are sufficient.

We must receive either the amendments or documentation of discovery of a valuable mineral deposit within 30 days of your receipt of this notice. If the amendments or the required documentation are not received within the 30-day timeframe the mining claims will be declared forfeited and void. If amendments are filed, there is a \$10 BLM processing fee for each amendment. The amendments must also be filed with the county.

If additional information is required, please contact RéAnn Myers at 602-417-9413. Please include your AMC serial number(s) on all correspondence.



Lucas Lucero
Deputy State Director
Lands, Minerals and Energy Division

Enclosure

PLACE STICKER AT TOP OF ENVELOPE TO THE RIGHT

SENDER: COMPLETE THIS SECTION

- Complete items 1, 2, and 3.
- Print your name and address on the reverse so that we can return the card to you.
- Attach this card to the back of the mailpiece, or on the front if space permits.

1. Article Addressed to:
GOLDROCK RESOURCES INC
 65 E BROADWAY ST #7
 BUTTE MT 59701-9305
 920/RM/AMC438951, AMC439862,
 AMC440378, AMC440435



9590 9402 2684 6351 9085 12

2. Article Number (Transfer from service label)

7014 2870 0000 1116 2695

Form 3811, July 2015 PSN 7530-02-000-9053

COMPLETE THIS SECTION ON DELIVERY

A. Signature Agent
 Addressee
X

B. Received by (Printed Name) C. Date of Delivery

D. Is delivery address different from item 1? Yes
 If YES, enter delivery address below: No

3. Service Type
- Adult Signature
 - Adult Signature Restricted Delivery
 - Certified Mail®
 - Certified Mail Restricted Delivery
 - Collect on Delivery
 - Collect on Delivery Restricted Delivery
 - Insured Mail™
 - Priority Mail Express®
 - Registered Mail™
 - Registered Mail Restricted Delivery
 - Return Receipt for Merchandise
 - Signature Confirmation™
 - Signature Confirmation Restricted Delivery

Restricted Delivery

Domestic Return Receipt

CERTIFIED MAIL®



7014 2870 0000 1116 2695

GOLDROCK RESOURCES INC
 65 E BROADWAY ST #7
 BUTTE MT 59701-9305

FLAT CERT ALSO

neopost
 07/07/2017
US POSTAGE

FIRST CLASS MAIL
\$06.56⁰⁰
 US OFFICIAL MAIL
 ZIP 85004
 041L11101433



UNITED STATES
DEPARTMENT OF THE INTERIOR
 Bureau of Land Management
 Arizona State Office
 One North Central Avenue, Suite 800
 Phoenix, Arizona 85004-4427

OFFICIAL BUSINESS
 PENALTY FOR PRIVATE USE \$300


2017 AUG - 7 P.M. AZ
 INGLETON, ARIZONA
 7-19-17

- Attempted
- Not Such Service
- Variant
- No Mail Receipt
- Box Closed

NIXIE 991 FB 1 0002/02/17

RETURN TO SENDER
 NOT DELIVERABLE AS ADDRESSED
 UNABLE TO FORWARD

BC: 35004442700 *0195-00264-02-27





United States Department of the Interior



BUREAU OF LAND MANAGEMENT
Arizona State Office
One North Central Avenue, Suite 800
Phoenix, Arizona 85004-4427
www.blm.gov/az/

In Reply Refer To:
3800 (9200) RM
AMC438951, AMC439862,
AMC440378, AMC440435

JUL 5 2017

CERTIFIED MAIL – RETURN RECEIPT REQUESTED NO. 7014 2870 0000 1116 2602

NOTICE

RICHARD C MOORES II : This Notice Affects Those Claims
32769 INVERNESS DR : Shown in the Block Below.
EVERGREEN, CO 80439-8845 :

AMC438957, AMC439862, AMC439863, AMC440396, AMC440501 - AMC440504
MCP 8, BONANZA P 3, BONANZA P 5, BONANZA P 10, MCP 16 - MCP 19

Transfer of Association Placer Mining Claims Amendments or Discovery Documentation Required

The Bureau of Land Management (BLM) Arizona State Office received a conveyance document transferring ownership of the above listed mining claims.

The mining claims being transferred are association placer mining claims. The claims are being transferred to a smaller number of claimants than originally located the claims.

By law, each individual claimant is allowed to hold a maximum of 20 acres per claim. A corporation is considered to be a single entity that is allowed to hold a maximum of 20 acres per claim. In accordance with 43 CFR 3833.33, you may transfer, sell, or otherwise convey an association placer mining claim at any time to an EQUAL or greater number of mining claimants. However, if the claim is transferred to a smaller number of claimants you (a) must have discovered a valuable mineral deposit before the transfer; or (b) upon notice from BLM, you must reduce the acreage of the claim, if necessary, so that you meet the 20-acre per locator limit.

A company or corporation is considered to be one entity, entitled to locate claims of no more than 20 acres in a single claim. You cannot list as an additional locator on the same association placer claim anyone who has control in the corporation, is an officer or partner in the corporation, or is related to the corporation or its officers, in order to gain more acreage than is


allowable by law for one entity. Each individual or entity must be independent of the other and locating for their own self-interest.

- On February 15, 2017, AMC439862, AMC439863, and AMC440396 were transferred from Richard C. Moores II and Dorothea M. Moores to Goldrock Resources, Inc. and Richard C. Moores II.
- On March 14, 2017, AMC438957, AMC440501, AMC440502, AMC440503, and AMC440504 were transferred from Richard C. Moores II and Dorothea M. Moores to Goldrock Resources, Inc. and Richard C. Moores II.
- Arizona Corporation Commission lists Richard C. Moores II as the President/CEO of Goldrock Resources, Inc.

Based on the information stated above, BLM has determined that Richard C. Moores II, as CEO, has control of Goldrock Resources, Inc. and cannot be listed as an additional locator on the claims with Goldrock Resources, Inc. The BLM is therefore requiring that an amendment be filed for each claim listed above, in accordance with 43 CFR 3833.33, reducing the claims acreage to meet the 20-acre per claimant limit, as is authorized by law; or submit appropriate documentation supporting that there was a discovery of a valuable mineral deposit prior to the date of transfer. We are enclosing a guide to clarify what documentation must be provided to BLM to support a discovery of a valuable mineral deposit. The documentation will be reviewed by a mineral examiner to determine if the submitted documents are sufficient.

We must receive either the amendments or documentation of discovery of a valuable mineral deposit within 30 days of your receipt of this notice. If the amendments or the required documentation are not received within the 30-day timeframe the mining claims will be declared forfeited and void. If amendments are filed, there is a \$10 BLM processing fee for each amendment. The amendments must also be filed with the county.

If additional information is required, please contact RéAnn Myers at 602-417-9413. Please include your AMC serial number(s) on all correspondence.



Lucas Lucero
Deputy State Director
Lands, Minerals and Energy Division

Enclosure

SENDER: COMPLETE THIS SECTION

- Complete items 1, 2, and 3.
- Print your name and address on the reverse so that we can return the card to you.
- Attach this card to the back of the mailpiece, or on the front if space permits.

1. Article Addressed to:

RICHARD C MOORES II
 32769 INVERNESS DR
 EVERGREEN CO 80439-8845
 920/RM/AMC438951, AMC439862,
 AMC440378, AMC440435



9590 9402 2684 6351 9085 29

2. Article Number (Transfer from service label)

7014 2870 0000 1116 2602

COMPLETE THIS SECTION ON DELIVERY

A. Signature

X *[Handwritten Signature]*

- Agent
- Addressee

B. Received by (Printed Name)

R. C. MOORES II

C. Date of Delivery

7/25/17

D. Is delivery address different from item 1? Yes
 If YES, enter delivery address below: No

3. Service Type

- Adult Signature
- Adult Signature Restricted Delivery
- Certified Mail®
- Certified Mail Restricted Delivery
- Collect on Delivery
- Collect on Delivery Restricted Delivery
- Restricted Delivery
- Priority Mail Express®
- Registered Mail™
- Registered Mail Restricted Delivery
- Return Receipt for Merchandise
- Signature Confirmation™
- Signature Confirmation Restricted Delivery

PS Form 3811, July 2015 PSN 7530-02-000-9053

Domestic Return Receipt

USPS TRACKING#



9590 9402 2684 6351 9085 29




First-Class Mail
 Postage & Fees Paid
 USPS
 Permit No. G-10

United States Postal Service

RECEIVED
2017 JUL 28 P

Sender, Please print your name, address, and ZIP+4® in this box.
 UNITED STATES
 DEPARTMENT OF THE INTERIOR
 Bureau of Land Management
 Arizona State Office
 One N. Central Avenue, Suite 800
 Phoenix, AZ 85004-4427





United States Department of the Interior



BUREAU OF LAND MANAGEMENT

Arizona State Office

One North Central Avenue, Suite 800

Phoenix, Arizona 85004-4427

www.blm.gov/az/

JUL - 5 2017

In Reply Refer To:

3833 (9200) RM

AMC439862, AMC440378, AMC440435

CERTIFIED MAIL - RETURN RECEIPT REQUESTED No. 7014 2870 0000 1116 2688

NOTICE

GOLDROCK RESOURCES INC	:	This Notice Affects the Claims
65 E BROADWAY ST #7	:	Shown in the Block Below.
BUTTE, MT 59701-9305	:	

AMC439881, AMC439882, AMC439886, AMC439887, AMC440378, AMC440379,
 AMC440386 - AMC440389, AMC440457 - AMC440459, AMC440464, AMC440465,
 AMC440486
 BONANZA L 18, BONANZA L 19, BONANZA L 23, BONANZA L 24, BONANZA HN L 1,
 BONANZA HN L 2, BONANZA HN L 9, BONANZA HN L 10, BONANZA P 1, BONANZA
 L 51 - BONANZA L 53, BONANZA L 55, BONANZA L 56, BONANZA L 77


No Rights Acquired on Portions of Lode Claim(s)

Pursuant to Title 43 Code of Federal Regulations 3832.1, this office received your notice(s) of location for recordation of mining claims. However, portions of the lode mining claim(s) listed above appear to lie within lands that are not open to location for the following reason:

- AMC439881, AMC439882, AMC440378, AMC440379, AMC440386, AMC440387, and AMC440389 - The claims are partially located on land that is patented and therefore not open to location. The Federal Government does not administer the surface or subsurface estate. Patent # 24139 dated April 5, 1894.
- AMC440386 and AMC440387 - The claims are partially located on land that is patented and therefore not open to location. The Federal Government does not administer the surface or subsurface estate. Patent # 27102 dated June 9, 1896.
- AMC439886, AMC439887, AMC440457, AMC440458, AMC440459, AMC440464, and AMC440465 - The claims are partially located on land that is patented and therefore not open to location. The Federal Government does not administer the surface or subsurface estate. Patent # 23661 dated December 4, 1893.
- AMC440486 - The claim is partially located on land that is patented and therefore not open to location. The Federal Government does not administer the surface or subsurface estate. Patent # 23662 dated December 4, 1893.

Therefore, although the claim(s) has/have been recorded, you have acquired no rights on any portion of the subject mining claim(s) that lie within these lands. Enclosed for reference is a copy of the Master Title Plat.

If additional information is required, please contact RéAnn Myers at 602-417-9413. Please include your AMC serial number(s) on all correspondence.



Lucas Lucero
Deputy State Director
Lands, Minerals and Energy Division


Enclosure

OFFICIAL BUSINESS

PENALTY FOR PRIVATE USE, \$300

THEY CERTIFIED


FIRST NOTICE _____
SECOND NOTICE 7-24
RETURNED 8-2



GOLDROCK RESOURCES INC
65 E BROADWAY ST #7
BUTTE MT 59701-9305

- Not Deliverable As Addressed
 Unable To Forward
 Insufficient Address
 Moved, Left No Address
 Unclaimed Reinsured
 Attempted - Not Known
 Not Such Street Number
 Variant Illegible
 No Mail Receptacle
 Box Closed - No Order
 Returned For Better Address
 Postage Due

PHOENIX, ARIZONA
2017 AUG - 7 P 3: 20
RECEIVED
BLM AZ STATE OFFICE



PLACE STICKER AT TOP OF ENVELOPE TO THE RIGHT
OF THE RETURN ADDRESS, FOLD AT DOTTED LINE

SENDER: COMPLETE THIS SECTION

- Complete items 1, 2, and 3.
- Print your name and address on the reverse so that we can return the card to you.
- Attach this card to the back of the mailpiece, or on the front if space permits.

1. Article Addressed to:
GOLDROCK RESOURCES INC
65 E BROADWAY ST #7
BUTTE MT 59701-9305
920/RM/AMC439862, AMC440378,
440435



9590 9402 2684 6351 9085 05

2. Article Number (Transfer from service label)

7014 2870 0000 1116 2688

PS Form 3811, July 2015 PSN 7530-02-000-9053

COMPLETE THIS SECTION ON DELIVERY

A. Signature Agent
X Addressee

B. Received by (Printed Name) C. Date of Delivery

D. Is delivery address different from item 1? Yes
If YES, enter delivery address below: No

3. Service Type

<input type="checkbox"/> Adult Signature	<input type="checkbox"/> Priority Mail Express®
<input type="checkbox"/> Adult Signature Restricted Delivery	<input type="checkbox"/> Registered Mail™
<input checked="" type="checkbox"/> Certified Mail®	<input type="checkbox"/> Registered Mail Restricted Delivery
<input type="checkbox"/> Certified Mail Restricted Delivery	<input checked="" type="checkbox"/> Return Receipt for Merchandise
<input type="checkbox"/> Collect on Delivery	<input checked="" type="checkbox"/> Signature Confirmation™
<input type="checkbox"/> Collect on Delivery Restricted Delivery	<input type="checkbox"/> Signature Confirmation Restricted Delivery
<input type="checkbox"/> Insured Mail	

Domestic Return Receipt

SENDER: COMPLETE THIS SECTION

- Complete items 1, 2, and 3.
- Print your name and address on the reverse so that we can return the card to you.
- Attach this card to the back of the mailpiece, or on the front if space permits.

RICHARD C MOORES II
 32769 INVERNESS DR
 EVERGREEN CO 80439-8845
 920/RM/AMC440435



9590 9402 1933 6123 0006 00

2. Article Number (Transfer from service label)

7014 2870 0000 1116 2596

COMPLETE THIS SECTION ON DELIVERY

A. Signature

X

[Handwritten Signature]

Agent

Addressee

B. Received by (Printed Name)

RICHARD C. MOORES II

C. Date of Delivery

7/25/17

D. Is delivery address different from item 1? Yes
 If YES, enter delivery address below: No

3. Service Type



- Adult Signature
- Adult Signature Restricted Delivery
- Certified Mail®
- Certified Mail Restricted Delivery
- Collect on Delivery
- Collect on Delivery Restricted Delivery

- Priority Mail Express®
- Registered Mail™
- Registered Mail Restricted Delivery
- Return Receipt for Merchandise
- Signature Confirmation™
- Signature Confirmation Restricted Delivery

Restricted Delivery

USPS TRACKING#

PHOENIX, ARIZONA



First-Class Mail
Postage & Fees Paid
USPS
Permit No. G-10

9590 9402 1933 6123 0006 00

United States
Postal Service

RECEIVED
BLM AZ STATE

2017 JUL 28 1102

• Sender: Please print your name, address, and ZIP+4® in this box •

UNITED STATES
DEPARTMENT OF THE INTERIOR
Bureau of Land Management
Arizona State Office
One N. Central Avenue, Suite 800
Phoenix, AZ 85004-4427



46/30/17

JUL - 5 2017

In Reply Refer To:
3800 (9200) RM
AMC440435

CERTIFIED MAIL - RETURN RECEIPT REQUESTED No. 7014 2870 0000 1116 2596

NOTICE

RICHARD C MOORES II	:	This Notice Affects the Claims
32769 INVERNESS DR	:	Shown in the Block Below.
EVERGREEN, CO 80439-8845	:	

AMC440503
MCP 18

Mining Claim Location Notice(s) – Amendment(s) Required

Pursuant to Title 43 Code of Federal Regulations (CFR) 3832.1, the Bureau of Land Management (BLM), Arizona State Office, received your notices of location for recording mining claims. In accordance with 43 CFR 3832.12, the claims listed above cannot be accepted as filed and must be amended as noted below.

Any portion of a mining claim on land subject to a pre-existing highway right-of-way granted per 23 U.S.C. § 317 (1988), the Federal Aid Highway Act, is null and void ab initio. Also, a placer mining claim may not contain noncontiguous tracts of land, 30 U.S.C. § 36 (1988). There is a highway right-of-way, granted under the Federal Aid Highway Act, which cuts through your claim (AZAR026375). You must amend your claim so the right-of-way is not crossed and depict on a map that portion you wish to retain. You may file a separate location notice to include the lands relinquished.

In accordance with 43 CFR 3832.12(c) (1) You must describe placer claims by aliquot part and complete lots using the U.S. Public Land Survey System and its rectangular subdivisions except when placer claims are (i) on unsurveyed Federal lands; (ii) Gulch or bench placer claims; or (iii) Bounded by other mining claims or nonmineral lands. If one of these situations exists you must describe the lands by protracted survey or by metes and bounds. In all cases, your description of the land must be as compact and regular in form as reasonably possible and should conform to the U.S. Public Land Survey System and its rectangular subdivisions as much as possible.

The amendment must provide one of the following:

1. Identify which situation exists that requires this placer mining claim to be located by metes and bounds and provide a metes and bounds description; or
2. Amend the mining claim using the U.S. Public Land Survey System and its rectangular subdivisions and describe the mining claim by aliquot parts and complete lots.

Keep in mind that when amending a mining claim, no new ground can be taken in. A placer mining claim must contain at least 10 acres. Therefore an amended claim would have to contain at least 10 acres and must be described by aliquot parts. If this cannot be achieved, the claim should be relinquished and a new claim located correctly, rather than amending an incorrectly located claim.

If you are able to correctly amend the claims listed above and decide to do so, there is a \$10 BLM processing fee for each amendment. The amendments must be received by BLM within 30 days of your receipt of this notice. If the amendments are not received within the 30 day timeframe the mining claims will be declared null and void.

If additional information is required, please contact RéAnn Myers at 602-417-9413. Please include your AMC serial number(s) on all correspondence.

/s/ Lucas Lucero
Lucas Lucero
Deputy State Director
Lands, Minerals and Energy Division

AZ9200:RMYERS:x9413:ncj:6/30/2017:RM2017-005 Letter 5 CF

44 6/30/17

JUL - 5 2017

In Reply Refer To:
3800 (9200) RM
AMC440435

CERTIFIED MAIL - RETURN RECEIPT REQUESTED No. 7014 2870 0000 1116 2688

NOTICE

GOLDROCK RESOURCES INC : This Notice Affects the Claims
65 E BROADWAY ST #7 : Shown in the Block Below.
BUTTE, MT 59701-9305 :

AMC440503
MCP 18

Mining Claim Location Notice(s) – Amendment(s) Required

Pursuant to Title 43 Code of Federal Regulations (CFR) 3832.1, the Bureau of Land Management (BLM), Arizona State Office, received your notices of location for recording mining claims. In accordance with 43 CFR 3832.12, the claims listed above cannot be accepted as filed and must be amended as noted below.

Any portion of a mining claim on land subject to a pre-existing highway right-of-way granted per 23 U.S.C. § 317 (1988), the Federal Aid Highway Act, is null and void ab initio. Also, a placer mining claim may not contain noncontiguous tracts of land, 30 U.S.C. § 36 (1988). There is a highway right-of-way, granted under the Federal Aid Highway Act, which cuts through your claim (AZAR026375). You must amend your claim so the right-of-way is not crossed and depict on a map that portion you wish to retain. You may file a separate location notice to include the lands relinquished.

In accordance with 43 CFR 3832.12(c) (1) You must describe placer claims by aliquot part and complete lots using the U.S. Public Land Survey System and its rectangular subdivisions except when placer claims are (i) on unsurveyed Federal lands; (ii) Gulch or bench placer claims; or (iii) Bounded by other mining claims or nonmineral lands. If one of these situations exists you must describe the lands by protracted survey or by metes and bounds. In all cases, your description of the land must be as compact and regular in form as reasonably possible and should conform to the U.S. Public Land Survey System and its rectangular subdivisions as much as possible.

The amendment must provide one of the following:

1. Identify which situation exists that requires this placer mining claim to be located by metes and bounds and provide a metes and bounds description; or
2. Amend the mining claim using the U.S. Public Land Survey System and its rectangular subdivisions and describe the mining claim by aliquot parts and complete lots.

Keep in mind that when amending a mining claim, no new ground can be taken in. A placer mining claim must contain at least 10 acres. Therefore an amended claim would have to contain at least 10 acres and must be described by aliquot parts. If this cannot be achieved, the claim should be relinquished and a new claim located correctly, rather than amending an incorrectly located claim.

If you are able to correctly amend the claims listed above and decide to do so, there is a \$10 BLM processing fee for each amendment. The amendments must be received by BLM within 30 days of your receipt of this notice. If the amendments are not received within the 30 day timeframe the mining claims will be declared null and void.

If additional information is required, please contact RéAnn Myers at 602-417-9413. Please include your AMC serial number(s) on all correspondence.


/s/ Lucas Lucero
Lucas Lucero
Deputy State Director
Lands, Minerals and Energy Division

AZ9200:RMYERS:x9413:ncj:6/30/2017:RM2017-005 Letter 5 CF

OFFICIAL BUSINESS
PENALTY FOR PRIVATE USE, \$300

THEY
CERTIFIED


FIRST NOTICE _____
SECOND NOTICE 7-24
RETURNED 8-2



- Not Deliverable As Addressed
 Unable To Forward
 Insufficient Address
 Moved, Left No Address
 Unclaimed Refused
 Attempted - Not Known
 Not Such Street Number
 Variant Illegible
 No Mail Receptacle
 Box Closed - No Order
 Returned For Better Address
 Postage Due _____

GOLDROCK RESOURCES INC
65 E BROADWAY ST #7
BUTTE MT 59701-9305

RECEIVED
BLM AZ STATE OFFICE
2017 AUG - 7 P 3: 20
PHOENIX, ARIZONA



PLACE STICKER AT TOP OF ENVELOPE TO THE RIGHT
OF THE RETURN ADDRESS. FOLD AT DOTTED LINE

SENDER: COMPLETE THIS SECTION

- Complete items 1, 2, and 3.
- Print your name and address on the reverse so that we can return the card to you.
- Attach this card to the back of the mailpiece, or on the front if space permits.

1. Article Addressed to:
GOLDROCK RESOURCES INC
65 E BROADWAY ST #7
BUTTE MT 59701-9305
920/3mi/AMC439862, AMC440378,
440435



9590 9402 2684 6351 9085 05

2. Article Number (Transfer from service label)

7014 2870 0000 1116 2688

PS Form 3811, July 2015 PSN 7530-02-000-9053

COMPLETE THIS SECTION ON DELIVERY

- A. Signature Agent
X Addressee
- B. Received by (Printed Name) C. Date of Delivery
- D. Is delivery address different from item 1? Yes
If YES, enter delivery address below: No

3. Service Type
- | | |
|--|---|
| <input type="checkbox"/> Adult Signature | <input type="checkbox"/> Priority Mail Express® |
| <input type="checkbox"/> Adult Signature Restricted Delivery | <input type="checkbox"/> Registered Mail™ |
| <input checked="" type="checkbox"/> Certified Mail® | <input type="checkbox"/> Registered Mail Restricted Delivery |
| <input type="checkbox"/> Certified Mail Restricted Delivery | <input checked="" type="checkbox"/> Return Receipt for Merchandise |
| <input type="checkbox"/> Collect on Delivery | <input checked="" type="checkbox"/> Signature Confirmation™ |
| <input type="checkbox"/> Collect on Delivery Restricted Delivery | <input type="checkbox"/> Signature Confirmation Restricted Delivery |
| <input type="checkbox"/> Insured Mail | |

Domestic Return Receipt

NOTICE!!

These documents have been scanned!

Do not place un-scanned documents beneath this notice!

Do not remove this notice from this file!

GPO Jacket No. 560-102
Print Order 61540
Rise Business Services, LLC
Job=AZ15 5/1/2019



Box Number= AZ15013



Claim Begin-End: AMC440435-AMC440504

3 Transfers



AZ15013-30

AMC440098-AMC440515



2017- 1770
 Page 1 of 2
 Requested By: Carlin Trend
 SHELLY D BAKER, RECORDER
 OFFICIAL RECORDS OF LA PAZ COUNTY, AZ
 03-02-2017 02:07 PM Recording Fee \$15.00

Recording Requested By:
 Richard C. Moores II

When Recorded Mail To:
 Carlin Trend Mining Services
 369 - 5th Street
 Elko, NV 89801

QUITCLAIM DEED

FOR AND IN CONSIDERATION of the sum of Ten Dollars (\$10.00) and other good and valuable consideration, the receipt and sufficiency of which are hereby acknowledged, Richard C. Moores II, Grantor, whose address is 32769 Inverness Drive, Evergreen, Colorado, 80439, hereby assigns, releases and quitclaims to Goldrock Resources, Inc., Grantee, whose address is c/o R.C. Moores/Todd Fayram, 65 E. Broadway Street, Box 7, Butte, Montana, 59701, all of Richard C. Moores II's right, title and interest in and to those certain unpatented placer mining claims situated in La Paz County, State of Arizona, all as more particularly described in Appendix A, attached hereto and incorporated herein.

IN WITNESS WHEREOF, Richard C. Moores II, Grantor, has executed this instrument as of this 23 day of January, 2017.
FEBRUARY RCM

Richard C. Moores II

Printed name RICHARD C. MOORES II

Signature RC Moores II

STATE OF COLORADO)
) ss
 COUNTY OF JEFFERSON)


The foregoing instrument was acknowledged before me this 23rd February day of January, 2017, by Richard C. Moores II, Grantor.

RECEIVED
 2017 MAR 14 P 2:32
 PHOENIX, ARIZONA

IN WITNESS WHEREOF, I have hereunto set my hand and affixed my notarial seal the day and year first above written.
~~Exempt ARS 11-1134 A-6~~

Karen Baranowski
 NOTARY PUBLIC

Karen Baranowski
 Notary Public, St. Thomas/St. John District
 My Commission Expires May 15, 2017
 NP Number: NP-41-13



Exempt ARS 11-1134 A-6

ENTERED INTO COMPUTER 70 32917

EXHIBIT A

Unpatented Mining Claims

The following unpatented placer mining claims are situated in Township 4 North, Range 18 West, Sections 33 and 34, La Paz County, Arizona, the location notices of which are of record in the official records of La Paz County and the serial number assigned by the Arizona State Office of the Bureau of Land Management are as follows:

<u>Claim Name</u>	<u>BLM Serial Number</u>	<u>La Paz County Document Number</u>
PPP 1	AMC 440248	2016-04068
PPP 2	AMC 440249	2016-04069
PPP 9	AMC 440250	2016-04070
PPP 10	AMC 440251	2016-04071
PPP 18	AMC 440252	2016-04072
PPP 19	AMC 440253	2016-04073
PPP 20	AMC 440254	2016-04074
PPP 21	AMC 440255	2016-04075
PPP 22	AMC 440256	2016-04076
PPP 23	AMC 440257	2016-04077
PPP 24	AMC 440258	2016-04078

Total Number of Claims: 11

PCm

EXHIBIT A

Unpatented Mining Claims

The following unpatented lode mining claims are situated in Township 4 North, Range 20 West, Sections 26 and 27, La Paz County, Arizona, the location notices of which are of record in the official records of La Paz County and the serial number assigned by the Arizona State Office of the Bureau of Land Management are as follows:

<u>Claim Name</u>	<u>BLM Serial Number</u>	<u>La Paz County Document Number</u>
MCP 1	AMC 440494	2016-04293
MCP 2	AMC 438951	2016-02824 (Amended 2016-03886)
MCP 3	AMC 438952	2016-02825 (Amended 2016-03887)
MCP 4	AMC 438953	2016-02826 (Amended 2016-03888)
MCP 5	AMC 438954	2016-02827 (Amended 2016-03889)
MCP 6	AMC 438955	2016-02828 (Amended 2016-03890)
MCP 7	AMC 438956	2016-02829 (Amended 2016-03891)
MCP 9	AMC 438958	2016-02831 (Amended 2016-03892)
MCP 10	AMC 440495	2016-04294
MCP 11	AMC 440496	2016-04295
MCP 12	AMC 440497	2016-04296
MCP 13	AMC 440498	2016-04297
MCP 14	AMC 440499	2016-04298
MCP 15	AMC 440500	2016-04299

Total Number of Claims: 14

JRC 11/17

Recording Requested By:
Richard C. Moores II

When Recorded Mail To:
Carlin Trend Mining Services
369 - 5th Street
Elko, NV 89801

QUITCLAIM DEED

FOR AND IN CONSIDERATION of the sum of Ten Dollars (\$10.00) and other good and valuable consideration, the receipt and sufficiency of which are hereby acknowledged, Richard C. Moores II, whose address is 32769 Inverness Drive, Evergreen, Colorado, 80439; Dorothea M. Moores, whose address is 32769 Inverness Drive, Evergreen, Colorado, 80439; Christina L. Samuelson, whose address is 740 Golden Gate Drive, Golden, Colorado, 80403, and Richard Case Moores, whose address is 9123 Mac Allen Road NE, Albuquerque, New Mexico, 87109, Grantors, hereby assigns, releases and quitclaims to Goldrock Resources, Inc., Grantee, whose address is c/o R.C. Moores/Todd Fayram, 65 E. Broadway Street, Box 7, Butte, Montana, 59701, all of Grantors' right, title and interest in and to those certain unpatented lode mining claims situated in La Paz County, State of Arizona, all as more particularly described below.

Unpatented Mining Claims

The following unpatented lode mining claims are situated in Township 4 North, Range 18 West, Section 33, La Paz County, Arizona, the location notices of which are of record in the official records of La Paz County and the serial number assigned by the Arizona State Office of the Bureau of Land Management are as follows:

<u>Claim Name</u>	<u>BLM Serial Number</u>	<u>La Paz County Document Number</u>
PPL 1	AMC 438976	2016-02832
PPL 2	AMC 438977	2016-02833

Total Number of Claims: 2
Quitclaim Deed: Moores, et al, continued.

IN WITNESS WHEREOF, Richard C. Moores II, Grantor, has executed this instrument as of this 16 day of FEBRUARY, 2017.

ST JOHN
STATE OF COLORADO

COUNTY OF JEFFERSON)
US VIRGIN ISLANDS)

The foregoing instrument was acknowledged before me this 16th day of FEBRUARY, 2017, by Richard C. Moores II, Grantor.

IN WITNESS WHEREOF, I have hereunto set my hand and affixed my notarial seal the day and year first above written.

Karen Beranowski
NOTARY PUBLIC Karen Beranowski
Notary Public, St. Thomas/St. John District
My Commission Expires May 15, 2017
NP Number: NP-41-13

IN WITNESS WHEREOF, Dorothea M. Moores, Grantor, has executed this instrument as of this 16 day of JANUARY, 2017.

FEBRUARY

Dorothea M. Moores

Printed name

Signature

Dorothea M. Moores
Dorothea M. Moores


ENTERED INTO COMPUTER
3/29/17

RECEIVED
2017 MAR 14 P 2:31
PHOENIX, ARIZONA

ST JOHN
STATE OF COLORADO)
US VIRGIN ISLANDS) ss
COUNTY OF JEFFERSON)

The foregoing instrument was acknowledged before me this 16 day of ^{FEBRUARY} ~~January~~, 2017, by Dorothea M. Moores, Grantor.

IN WITNESS WHEREOF, I have hereunto set my hand and affixed my notarial seal the day and year first above written.


NOTARY PUBLIC Karen Baranowski
Notary Public, St. Thomas/St. John District
My Commission Expires May 15, 2017
NP Number: NP-41-13

Quitclaim Deed: Moores, et al, continued.

IN WITNESS WHEREOF, Christina L. Samuelson, Grantor, has executed this instrument as of this 3 day of February, 2017.


Christina L. Samuelson
Printed name Christina L. Samuelson
Signature Christina L. Samuelson

STATE OF COLORADO)
) ss
COUNTY OF JEFFERSON)

The foregoing instrument was acknowledged before me this 3 day of February, 2017, by Christina L. Samuelson, Grantor.

IN WITNESS WHEREOF, I have hereunto set my hand and affixed my notarial seal the day and year first above written.

Sarah Hoernle
NOTARY PUBLIC
STATE OF COLORADO
NOTARY ID 20164021868
MY COMMISSION EXPIRES 06/08/20


NOTARY PUBLIC

IN WITNESS WHEREOF, Richard Case Moores, Grantor, has executed this instrument as of this 16 day of February, 2017.


Richard Case Moores
Printed name Richard Case Moores
Signature Richard Case Moores

2017 MAR 14 P 2:3
RECEIVED
ST. JOHN, VIRGIN ISLANDS

ST JOHN)
) ss
US VIRGIN ISLANDS)

The foregoing instrument was acknowledged before me this 16 day of Feb, 2017, by Richard Case Moores, Grantor.


IN WITNESS WHEREOF, I have hereunto set my hand and affixed my notarial seal the day and year first above written.


NOTARY PUBLIC
Karen Baranowski
Notary Public, St. Thomas/St. John District
My Commission Expires May 15, 2017
NP Number: NP-41-13

CARLIN TREND MINING
SUPPLIES & SERVICE
369 5th STREET
ELKO, NV 89801

SALT LAKE CITY UT 840

11 MAR 2017 PM 1 L



RECEIVED
FLM, AZ STATE

2017 MAR 14 P

PHOENIX, ARI

Bureau of Land Management
Arizona State Office
One North Central Ave, Ste 800
Phoenix, AZ 85004-4427

85004-442700



United States Department of the Interior
Bureau of Land Management
 DIV OF LANDS, MINRLS & ENERGY
 ONE N CENTRAL AVE
 PHOENIX, AZ 85004 -4427
 Phone: 602-417-9200

Receipt

No: 3786370

Transaction #: 3893493	
Date of Transaction: 03/15/2017	
CUSTOMER:	
CARLIN TREND MINING SERVICES 369 5TH ST ELKO,NV 89801-3705 US	

LINE #	QTY	DESCRIPTION	REMARKS	UNIT PRICE	TOTAL
1	1.00	LOCATABLE MINERALS / MINING CLAIMS- NOT NEW-UNADJUD,ONE AUTH NO. ONLY / MINING CLAIM MONEY RECEIVED CASES: AMC438957/\$450.00	QCD - 45	- n/a -	450.00
TOTAL:					\$450.00

PAYMENT INFORMATION					
1	AMOUNT:	450.00	POSTMARKED:	03/11/2017	
	TYPE:	CHECK	RECEIVED:	03/14/2017	
	CHECK NO:	6145			
	NAME:	CARLIN TREND MINING SERVICES 369 5TH ST ELKO NV 89801-3705 US			

REMARKS

This receipt was generated by the automated BLM Collections and Billing System and is a paper representation of a portion of the official electronic record contained therein.

Recording Requested By:
Richard C. Moores II

When Recorded Mail To:
Carlin Trend Mining Services
369 - 5th Street
Elko, NV 89801

QUITCLAIM DEED

FOR AND IN CONSIDERATION of the sum of Ten Dollars (\$10.00) and other good and valuable consideration, the receipt and sufficiency of which are hereby acknowledged, Richard C. Moores II, whose address is 32769 Inverness Drive, Evergreen, Colorado, 80439; Dorothea M. Moores, whose address is 32769 Inverness Drive, Evergreen, Colorado, 80439; Christina L. Samuelson, whose address is 740 Golden Gate Drive, Golden, Colorado, 80403, and Richard Case Moores, whose address is 9123 Mac Allen Road NE, Albuquerque, New Mexico, 87109, Grantors, hereby assigns, releases and quitclaims to Goldrock Resources, Inc., Grantee, whose address is c/o R.C. Moores/Todd Fayram, 65 E. Broadway Street, Box 7, Butte, Montana, 59701, all of Grantors' right, title and interest in and to those certain unpatented lode mining claims situated in La Paz County, State of Arizona, all as more particularly described below.

Unpatented Mining Claims

The following unpatented lode mining claims are situated in Township 4 North, Range 18 West, Section 33, La Paz County, Arizona, the location notices of which are of record in the official records of La Paz County and the serial number assigned by the Arizona State Office of the Bureau of Land Management are as follows:

Claim Name	BLM Serial Number	La Paz County Document Number
PPL 1	AMC 438976	2016-02832
PPL 2	AMC 438977	2016-02833

Total Number of Claims: 2
Quitclaim Deed: Moores, et al, continued.

IN WITNESS WHEREOF, Richard C. Moores II, Grantor, has executed this instrument as of this, 16 day of January, 2017.

FEBRUARY
ACR

Richard C. Moores II

Printed name RC Moores II

Signature RC Moores II

ST JOHN
STATE OF COLORADO)

COUNTY OF JEFFERSON)
US VIRGIN ISLANDS

The foregoing instrument was acknowledged before me this 16th day of FEBRUARY, 2017, by Richard C. Moores II, Grantor.

IN WITNESS WHEREOF, I have hereunto set my hand and affixed my notarial seal the day and year first above written.

Karen Baranowski
NOTARY PUBLIC Karen Baranowski
Notary Public, St. Thomas/St. John District
My Commission Expires May 15, 2017
NP Number: NP-41-13

IN WITNESS WHEREOF, Dorothea M. Moores, Grantor, has executed this instrument as of this, 16 day of January, 2017.

FEBRUARY

Dorothea M. Moores

Printed name Dorothea M. Moores

Signature Dorothea M. Moores

ENTERED INTO COMPUTER
16 3/29/17

RECEIVED
PLM OF COLORADO
2017 MAR 14 P 2:31
PHOENIX, ARIZONA

NOTICE!!

These documents have been scanned!

Do not place un-scanned documents beneath this notice!

Do not remove this notice from this file!

GPO Jacket No. 560-102
Print Order 61540
Rise Business Services, LLC
Job=AZ15 5/1/2019



Box Number= AZ15013



Claim Begin-End: AMC440435-AMC440504

4 Annual Filings



AZ15013-30

AMC440098-AMC440515

Please Return Receipts to:
Carlin Trend Mining Services
369 - 5th Street
Elko, NV 89801

UNITED STATES DEPARTMENT OF THE INTERIOR
BUREAU OF LAND MANAGEMENT
ARIZONA STATE OFFICE
ONE NORTH CENTRAL AVE., STE 800
PHOENIX, ARIZONA 85004-4427

**MAINTENANCE FEES
FOR 2019**

Name of claim(s):

Refer to Appendix A, Attached

BLM Serial No(s):

Total Number of Unpatented Claims: 138

Name and mailing address
of Owner or claimant:

Goldrock Resources, Inc.
c/o R.C. Moores/Todd Fayram
65 E. Broadway Street, Box 7
Butte, Montana 59701

439862

440378

440435

451013

451797

445335

RECEIVED
BLM AZ STATE OFFICE
2018 AUG 13 P 3:08
PHOENIX, ARIZONA

4234854

ENTERED
AUG 16 2018
BY: RAM

Appendix A - Goldrock Resources Inc.

	BLM Serial Number	Claim Name	County	Claim Type	Location Date	Meridian, Township, Range, Section	Quarter Section
1	AMC439862	BONANZA P 3	LA PAZ	PLACER	09/05/2016	14 0040N 0130W 022	NW,SW
2	AMC439863	BONANZA P 5	LA PAZ	PLACER	09/05/2016	14 0040N 0130W 027	NE
3	AMC439864	BONANZA L 1	LA PAZ	LODE	09/01/2016	14 0040N 0130W 015	NW,SW
4	AMC439865	BONANZA L 2	LA PAZ	LODE	09/01/2016	14 0040N 0130W 015	NE,NW,SW,SE
5	AMC439866	BONANZA L 3	LA PAZ	LODE	09/01/2016	14 0040N 0130W 015	SW
6	AMC439867	BONANZA L 4	LA PAZ	LODE	09/01/2016	14 0040N 0130W 015	SW,SE
7	AMC439868	BONANZA L 5	LA PAZ	LODE	09/01/2016	14 0040N 0130W 015	SW
8	AMC439869	BONANZA L 6	LA PAZ	LODE	09/01/2016	14 0040N 0130W 015	SW
9	AMC439870	BONANZA L 7	LA PAZ	LODE	09/01/2016	14 0040N 0130W 015	SW,SE
10	AMC439871	BONANZA L 8	LA PAZ	LODE	09/01/2016	14 0040N 0130W 021	NE
						14 0040N 0130W 022	NW
11	AMC439872	BONANZA L 9	LA PAZ	LODE	09/01/2016	14 0040N 0130W 021	NE
						14 0040N 0130W 022	NW
12	AMC439873	BONANZA L 10	LA PAZ	LODE	09/01/2016	14 0040N 0130W 022	NW
13	AMC439874	BONANZA L 11	LA PAZ	LODE	09/01/2016	14 0040N 0130W 022	NW
14	AMC439875	BONANZA L 12	LA PAZ	LODE	09/01/2016	14 0040N 0130W 021	NE
						14 0040N 0130W 022	NW
15	AMC439876	BONANZA L 13	LA PAZ	LODE	09/01/2016	14 0040N 0130W 021	NE
						14 0040N 0130W 022	NW
16	AMC439877	BONANZA L 14	LA PAZ	LODE	09/01/2016	14 0040N 0130W 022	NW
17	AMC439878	BONANZA L 15	LA PAZ	LODE	09/01/2016	14 0040N 0130W 022	NW
18	AMC439879	BONANZA L 16	LA PAZ	LODE	09/01/2016	14 0040N 0130W 021	NE,SE
19	AMC439880	BONANZA L 17	LA PAZ	LODE	09/01/2016	14 0040N 0130W 021	SE
						14 0040N 0130W 022	SW
						14 0040N 0130W 027	NW
						14 0040N 0130W 028	NE
20	AMC439881	BONANZA L 18	LA PAZ	LODE	09/01/2016	14 0040N 0130W 021	SE
						14 0040N 0130W 022	SW
						14 0040N 0130W 027	NW
21	AMC439882	BONANZA L 19	LA PAZ	LODE	09/01/2016	14 0040N 0130W 022	SW
22	AMC439883	BONANZA L 20	LA PAZ	LODE	09/01/2016	14 0040N 0130W 022	NE,NW,SW
23	AMC439884	BONANZA L 21	LA PAZ	LODE	09/01/2016	14 0040N 0130W 015	NE,SE
24	AMC439885	BONANZA L 22	LA PAZ	LODE	09/01/2016	14 0040N 0130W 015	SE
25	AMC439886	BONANZA L 23	LA PAZ	LODE	09/01/2016	14 0040N 0130W 015	SE
26	AMC439887	BONANZA L 24	LA PAZ	LODE	09/01/2016	14 0040N 0130W 015	SE
27	AMC439888	BONANZA L 25	LA PAZ	LODE	09/01/2016	14 0040N 0130W 014	SW
						14 0040N 0130W 015	SE
28	AMC439889	BONANZA L 26	LA PAZ	LODE	09/02/2016	14 0040N 0130W 014	SW
29	AMC439890	BONANZA L 27	LA PAZ	LODE	09/02/2016	14 0040N 0130W 014	SW
30	AMC439891	BONANZA L 28	LA PAZ	LODE	09/02/2016	14 0040N 0130W 014	SW
31	AMC439892	BONANZA L 29	LA PAZ	LODE	09/02/2016	14 0040N 0130W 023	NW
32	AMC439893	BONANZA L 30	LA PAZ	LODE	09/02/2016	14 0040N 0130W 023	NW

RECEIVED
 BLM AZ STATE OFFICE
 PHOENIX, ARIZONA
 2018 AUG 15 3:08 PM

33	AMC439894	BONANZA L 31	LA PAZ	LODE	09/02/2016	14 0040N 0130W 023	NW
34	AMC439895	BONANZA L 32	LA PAZ	LODE	09/02/2016	14 0040N 0130W 032	NW
35	AMC439896	BONANZA L 33	LA PAZ	LODE	09/02/2016	14 0040N 0130W 023	NW,SW
36	AMC439897	BONANZA L 34	LA PAZ	LODE	09/03/2016	14 0040N 0130W 022	NE,SE
37	AMC439898	BONANZA L 35	LA PAZ	LODE	09/03/2016	14 0040N 0130W 022	SE
						14 0040N 0130W 023	SW
38	AMC439899	BONANZA L 36	LA PAZ	LODE	09/03/2016	14 0040N 0130W 022	SE
						14 0040N 0130W 023	SW
39	AMC439900	BONANZA L 37	LA PAZ	LODE	09/03/2016	14 0040N 0130W 022	SE
						14 0040N 0130W 023	SW
40	AMC439901	BONANZA L 38	LA PAZ	LODE	09/03/2016	14 0040N 0130W 022	SE
						14 0040N 0130W 027	NE
41	AMC439902	BONANZA L 39	LA PAZ	LODE	09/04/2016	14 0040N 0130W 022	SE
						14 0040N 0130W 027	NE
42	AMC439903	BONANZA L 40	LA PAZ	LODE	09/04/2016	14 0040N 0130W 027	NE,NW
43	AMC439904	BONANZA L 41	LA PAZ	LODE	09/04/2016	14 0040N 0130W 027	NE,NW
44	AMC439905	BONANZA L 42	LA PAZ	LODE	09/04/2016	14 0040N 0130W 027	NE,NW
45	AMC439906	BONANZA L 43	LA PAZ	LODE	09/04/2016	14 0040N 0130W 027	NE,SE
46	AMC439907	BONANZA L 44	LA PAZ	LODE	09/04/2016	14 0040N 0130W 026	NW
						14 0040N 0130W 027	NE
47	AMC439908	BONANZA L 45	LA PAZ	LODE	09/03/2016	14 0040N 0130W 022	SE
						14 0040N 0130W 023	SW
						14 0040N 0130W 026	NW
						14 0040N 0130W 027	NE
48	AMC440378	BONANZA HN L 1	LA PAZ	LODE	09/30/2016	14 0040N 0130W 027	NW
						14 0040N 0130W 028	NE
49	AMC440379	BONANZA HN L 2	LA PAZ	LODE	09/30/2016	14 0040N 0130W 022	SW
						14 0040N 0130W 027	NW
50	AMC440380	BONANZA HN L 3	LA PAZ	LODE	09/30/2016	14 0040N 0130W 022	SW
51	AMC440381	BONANZA HN L 4	LA PAZ	LODE	09/30/2016	14 0040N 0130W 022	NE,NW,SW,SE
52	AMC440382	BONANZA HN L 5	LA PAZ	LODE	09/30/2016	14 0040N 0130W 022	SE
53	AMC440383	BONANZA HN L 6	LA PAZ	LODE	09/30/2016	14 0040N 0130W 022	SW,SE
54	AMC440384	BONANZA HN L 7	LA PAZ	LODE	09/30/2016	14 0040N 0130W 022	SW,SE
55	AMC440385	BONANZA HN L 8	LA PAZ	LODE	09/30/2016	14 0040N 0130W 022	SW,SE
						14 0040N 0130W 027	NE,NW
56	AMC440386	BONANZA HN L 9	LA PAZ	LODE	10/01/2016	14 0040N 0130W 022	SW
						14 0040N 0130W 027	NE,NW
57	AMC440387	BONANZA HN L 10	LA PAZ	LODE	10/01/2016	14 0040N 0130W 022	SW
						14 0040N 0130W 027	NW
58	AMC440388	BONANZA HN L 11	LA PAZ	LODE	09/30/2016	14 0040N 0130W 022	SE
						14 0040N 0130W 027	NE
59	AMC440389	BONANZA P 1	LA PAZ	PLACER	10/04/2016	14 0040N 0130W 022	SW
60	AMC440390	BONANZA P 2	LA PAZ	PLACER	10/04/2016	14 0040N 0130W 022	NW,SW
61	AMC440391	BONANZA P 4	LA PAZ	PLACER	10/04/2016	14 0040N 0130W 022	SE
62	AMC440392	BONANZA P 6	LA PAZ	PLACER	10/04/2016	14 0040N 0130W 026	NW
						14 0040N 0130W 027	NE
63	AMC440393	BONANZA P 7	LA PAZ	PLACER	10/04/2016	14 0040N 0130W 027	NE

RECEIVED
 PHOENIX, ARIZONA
 2016 AUG 13 3:08 PM
 PLM 117 3111 OFFICE

64	AMC440394	BONANZA P 8	LA PAZ	PLACER	10/04/2016	14 0040N 0130W 023	SW
65	AMC440395	BONANZA P 9	LA PAZ	PLACER	10/04/2016	14 0040N 0130W 021	SE
66	AMC440396	BONANZA P 10	LA PAZ	PLACER	10/04/2016	14 0040N 0130W 021	SE
67	AMC440435	BONANZA SWX 1	LA PAZ	LODE	10/27/2016	14 0040N 0130W 020	SE
						14 0040N 0130W 021	SW
						14 0040N 0130W 028	NW
						14 0040N 0130W 029	NE
68	AMC440436	BONANZA SWX 2	LA PAZ	LODE	10/27/2016	14 0040N 0130W 021	SW
						14 0040N 0130W 028	NW
69	AMC440437	BONANZA SWX 3	LA PAZ	LODE	10/27/2016	14 0040N 0130W 021	SW
						14 0040N 0130W 028	NW
70	AMC440438	BONANZA SWX 4	LA PAZ	LODE	10/27/2016	14 0040N 0130W 021	SW
						14 0040N 0130W 028	NW
71	AMC440439	BONANZA SWX 5	LA PAZ	LODE	10/27/2016	14 0040N 0130W 021	SW,SE
						14 0040N 0130W 028	NE,NW
72	AMC440440	BONANZA SWX 6	LA PAZ	LODE	10/27/2016	14 0040N 0130W 021	SE
						14 0040N 0130W 028	NE
73	AMC440441	BONANZA SWX 7	LA PAZ	LODE	10/27/2016	14 0040N 0130W 021	SE
						14 0040N 0130W 028	NE
74	AMC440442	BONANZA SWX 8	LA PAZ	LODE	10/27/2016	14 0040N 0130W 028	NW,SW
						14 0040N 0130W 029	NE,SE
75	AMC440443	BONANZA SWX 9	LA PAZ	LODE	10/27/2016	14 0040N 0130W 028	NW,SW
76	AMC440444	BONANZA SWX 10	LA PAZ	LODE	10/27/2016	14 0040N 0130W 028	NW,SW
77	AMC440445	BONANZA SWX 11	LA PAZ	LODE	10/27/2016	14 0040N 0130W 028	NW,SW
78	AMC440446	BONANZA SWX 12	LA PAZ	LODE	10/27/2016	14 0040N 0130W 028	NE,NW,SW,SE
79	AMC440447	BONANZA SWX 13	LA PAZ	LODE	10/27/2016	14 0040N 0130W 028	NE,SE
80	AMC440448	BONANZA SWX 14	LA PAZ	LODE	10/27/2016	14 0040N 0130W 028	NE,SE
81	AMC440449	BONANZA SWX 15	LA PAZ	LODE	10/27/2016	14 0040N 0130W 028	SW
						14 0040N 0130W 029	SE
82	AMC440450	BONANZA SWX 16	LA PAZ	LODE	10/27/2016	14 0040N 0130W 028	SW
83	AMC440451	BONANZA SWX 17	LA PAZ	LODE	10/27/2016	14 0040N 0130W 028	SW
84	AMC440452	BONANZA SWX 18	LA PAZ	LODE	10/27/2016	14 0040N 0130W 028	SW
85	AMC440453	BONANZA SWX 19	LA PAZ	LODE	10/27/2016	14 0040N 0130W 028	SW,SE
86	AMC440454	BONANZA SWX 20	LA PAZ	LODE	10/27/2016	14 0040N 0130W 028	SE
87	AMC440455	BONANZA L 46	LA PAZ	LODE	09/30/2016	14 0040N 0130W 022	NE,NW
88	AMC440456	BONANZA L 50	LA PAZ	LODE	10/01/2016	14 0040N 0130W 022	NE,NW
89	AMC440457	BONANZA L 51	LA PAZ	LODE	10/01/2016	14 0040N 0130W 022	NE
90	AMC440458	BONANZA L 52	LA PAZ	LODE	10/01/2016	14 0040N 0130W 022	NE
91	AMC440459	BONANZA L 53	LA PAZ	LODE	10/01/2016	14 0040N 0130W 022	NE
92	AMC440460	BONANZA L 54	LA PAZ	LODE	10/01/2016	14 0040N 0130W 022	NE
93	AMC440461	BONANZA L 47	LA PAZ	LODE	09/30/2016	14 0040N 0130W 022	NE
94	AMC440462	BONANZA L 48	LA PAZ	LODE	09/30/2016	14 0040N 0130W 022	NE,NW,SW,SE
95	AMC440463	BONANZA L 49	LA PAZ	LODE	09/30/2016	14 0040N 0130W 022	NE,SE
96	AMC440464	BONANZA L 55	LA PAZ	LODE	10/03/2016	14 0040N 0130W 015	SW,SE
97	AMC440465	BONANZA L 56	LA PAZ	LODE	10/03/2016	14 0040N 0130W 015	SW,SE
98	AMC440466	BONANZA L 57	LA PAZ	LODE	10/03/2016	14 0040N 0130W 015	SW,SE
99	AMC440467	BONANZA L 58	LA PAZ	LODE	10/02/2016	14 0040N 0130W 015	NE,NW,SW,SE

PHOENIX, ARIZONA
 RECEIVED
 BLM
 10/27/2016

100	AMC440468	BONANZA L 59	LA PAZ	LODE	10/02/2016	14 0040N 0130W 015	NE,SE
101	AMC440469	BONANZA L 60	LA PAZ	LODE	10/02/2016	14 0040N 0130W 015	NE,NW
102	AMC440470	BONANZA L 61	LA PAZ	LODE	10/02/2016	14 0040N 0130W 015	NE
103	AMC440471	BONANZA L 62	LA PAZ	LODE	10/02/2016	14 0040N 0130W 015	NE,NW
104	AMC440472	BONANZA L 63	LA PAZ	LODE	10/02/2016	14 0040N 0130W 015	NE
105	AMC440473	BONANZA L 64	LA PAZ	LODE	10/02/2016	14 0040N 0130W 015	NE,NW
106	AMC440474	BONANZA L 65	LA PAZ	LODE	10/02/2016	14 0040N 0130W 015	NE
107	AMC440475	BONANZA L 66	LA PAZ	LODE	10/02/2016	14 0040N 0130W 010	SW,SE
						14 0040N 0130W 015	NE,NW
108	AMC440476	BONANZA L 67	LA PAZ	LODE	10/02/2016	14 0040N 0130W 010	SE
						14 0040N 0130W 015	NE
109	AMC440477	BONANZA L 68	LA PAZ	LODE	10/02/2016	14 0040N 0130W 010	SW,SE
110	AMC440478	BONANZA L 69	LA PAZ	LODE	10/02/2016	14 0040N 0130W 010	SE
111	AMC440479	BONANZA L 70	LA PAZ	LODE	10/02/2016	14 0040N 0130W 010	SW,SE
112	AMC440480	BONANZA L 71	LA PAZ	LODE	10/02/2016	14 0040N 0130W 010	SE
113	AMC440481	BONANZA L 72	LA PAZ	LODE	10/03/2016	14 0040N 0130W 015	NE
114	AMC440482	BONANZA L 73	LA PAZ	LODE	10/03/2016	14 0040N 0130W 014	NW,SW
						14 0040N 0130W 015	NE,SE
115	AMC440483	BONANZA L 74	LA PAZ	LODE	10/03/2016	14 0040N 0130W 014	NW
						14 0040N 0130W 015	NE
116	AMC440484	BONANZA L 75	LA PAZ	LODE	10/03/2016	14 0040N 0130W 014	NW,SW
117	AMC440485	BONANZA L 76	LA PAZ	LODE	10/03/2016	14 0040N 0130W 014	NW
						14 0040N 0130W 015	NE
118	AMC440486	BONANZA L 77	LA PAZ	LODE	10/03/2016	14 0040N 0130W 014	NW
119	AMC440487	BONANZA L 78	LA PAZ	LODE	10/03/2016	14 0040N 0130W 014	NW
						14 0040N 0130W 015	NE
120	AMC440488	BONANZA L 79	LA PAZ	LODE	10/03/2016	14 0040N 0130W 014	NW
121	AMC440489	BONANZA L 80	LA PAZ	LODE	10/03/2016	14 0040N 0130W 014	NW
						14 0040N 0130W 015	NE
						14 0040N 0130W 015	NE
						14 0040N 0130W 015	NE
						14 0040N 0130W 015	NE
122	AMC440490	BONANZA L 81	LA PAZ	LODE	10/03/2016	14 0040N 0130W 011	SW
						14 0040N 0130W 014	NW
123	AMC440491	BONANZA L 82	LA PAZ	LODE	10/03/2016	14 0040N 0130W 014	SW
124	AMC440492	BONANZA L 83	LA PAZ	LODE	10/01/2016	14 0040N 0130W 015	SW
125	AMC440493	BONANZA L 84	LA PAZ	LODE	10/01/2016	14 0040N 0130W 015	SW
126	AMC451013	BONANZA L 16A	LA PAZ	LODE	03/15/2018	14 0040N 0130W 021	NE,SE
						14 0040N 0130W 022	NW,SW
127	AMC451014	BONANZA L 45A	LA PAZ	LODE	03/15/2018	14 0040N 0130W 023	SW
						14 0040N 0130W 026	NW
128	AMC451015	BONANZA L 45B	LA PAZ	LODE	03/15/2018	14 0040N 0130W 023	SW
129	AMC451016	BON HN L 12	LA PAZ	LODE	03/16/2018	14 0040N 0130W 027	NW
130	AMC451017	BON HN L 13	LA PAZ	LODE	03/16/2018	14 0040N 0130W 027	NW
						14 0040N 0130W 028	NE
131	AMC451018	BON HN L 42A	LA PAZ	LODE	03/16/2018	14 0040N 0130W 027	NE,NW,SW,SE
132	AMC451019	BON HN L 42B	LA PAZ	LODE	03/16/2018	14 0040N 0130W 027	NW,SW
133	AMC451020	BON SWX 21	LA PAZ	LODE	03/15/2018	14 0040N 0130W 021	SE

PHOENIX ARIZONA
 RECEIVED
 FILED
 MAR 15 2018
 MAR 15 2018
 MAR 15 2018
 MAR 15 2018

						14 0040N 0130W 028	NE
134	AMC451021	BON SWX 22	LA PAZ	LODE	03/15/2018	14 0040N 0130W 021	SE
						14 0040N 0130W 022	SW
135	AMC451022	BON SWX 23	LA PAZ	LODE	03/15/2018	14 0040N 0130W 022	NW,SW
136	AMC451023	BON SWX 24	LA PAZ	LODE	03/15/2018	14 0040N 0130W 021	SE
						14 0040N 0130W 028	NE
137	AMC451024	BON SWX 25	LA PAZ	LODE	03/15/2018	14 0040N 0130W 021	SE
138	AMC451797	BON HN L 11A	LA PAZ	LODE	06/29/2018	14 0040N 0130W 027	NW

RECEIVED
 BLM AZ STATE OFFICE
 2018 AUG 13 P 3:08
 PHOENIX, ARIZONA

Please Return Receipts to:
Carlin Trend Mining Services
369 – 5th Street
Elko, NV 89801

UNITED STATES DEPARTMENT OF THE INTERIOR
BUREAU OF LAND MANAGEMENT
ARIZONA STATE OFFICE
ONE NORTH CENTRAL AVE., STE 800
PHOENIX, ARIZONA 85004-4427

**MAINTENANCE FEES
FOR 2019**

RECEIVED
BLM AZ STATE OFFICE
2018 AUG 13 P 3:08
PHOENIX, ARIZONA

<u>Claim Name</u>	<u>BLM Serial Number</u>	<u>La Paz County Document Number</u>
Bonanza P 3B	AMC 445335 ←	2017-02843
Bonanza P 5B	AMC 445336 ← 445336	2017-02844
Bonanza P 10B	AMC 445337 ←	2017-02845

Total Number of Claims: 3

Name and mailing address
of Owner or claimant:

Richard C. Moores II
Dorothea M. Moores
32769 Inverness Drive
Evergreen, Colorado 80439-8845

PRESS FIRMLY TO SEAL

PRESS FIRMLY TO SEAL

PRIORITY MAIL
POSTAGE REQUIRED

PRIORITY[®] ★ MAIL ★

-  DATE OF DELIVERY SPECIFIED*
-  USPS TRACKING™ INCLUDED*
-  INSURANCE INCLUDED*
-  PICKUP AVAILABLE
* Domestic only

WHEN USED INTERNATIONALLY,
A CUSTOMS DECLARATION
LABEL MAY BE REQUIRED:

Ff

P

\$6.55 US POSTAGE
PRIORITY MAIL
FR Env
ComBasPrice

062S0009945483
FROM 89801



stamps.com
08/10/2018

PRIORITY MAIL 2-DAY™

CARLIN TREND MINING SERVICES
369 5TH STREET
ELKO NV 89801

0004

C041

SHIP TO: Bureau of Land Management
Arizona State Office
1 North Central Avenue, Ste 800
Phoenix AZ 85004-4427



USPS TRACKING #



9405 5118 9956 0161 3381 34

RECEIVED
BLM AZ STATE OFFICE
2018 AUG 13 P 3:08
PHOENIX, ARIZONA



PS00001000014

EP14F July 2013
OD: 12.5 x 9.5

VISIT US AT USPS.COM
ORDER FREE SUPPLIES ONLINE



This packaging is the property of the U.S. Postal Service® and is provided solely for use in sending Priority Mail® shipments. Misuse may be a violation of federal law. This packaging is not for resale. EP14F © U.S. Postal Service; July 2013; All rights reserved.

United States Department of the Interior
Bureau of Land Management
 DIV OF LANDS, MINRLS & ENERGY
 ONE N CENTRAL AVE
 PHOENIX, AZ 85004 -4427
 Phone: 602-417-9200

Receipt

No: 4234854

Transaction #: 4350207	
Date of Transaction: 08/14/2018	
CUSTOMER:	
CARLIN TREND MINING SERVICES 369 5TH ST ELKO,NV 89801-3705 US	

LINE #	QTY	DESCRIPTION	REMARKS	UNIT PRICE	TOTAL
1	1.00	LOCATABLE MINERALS / MINING CLAIMS- NOT NEW-UNADJUD,ONE AUTH NO. ONLY / MINING CLAIM MONEY RECEIVED CASES: AMC439862/\$21855.00	MAINT 2019/138 141	- n/a -	21855.00
TOTAL:					\$21,855.00

PAYMENT INFORMATION			
1	AMOUNT:	21855.00	POSTMARKED: N/A
	TYPE:	CHECK	RECEIVED: 08/13/2018
	CHECK NO:	9067	
	NAME:	CARLIN TREND MINING SERVICES 369 5TH ST ELKO NV 89801-3705 US	

REMARKS

This receipt was generated by the automated BLM Collections and Billing System and is a paper representation of a portion of the official electronic record contained therein.

Please Return Receipts to:
Carlin Trend Mining Services
369 - 5th Street
Elko, NV 89801

439862

440435

440378

UNITED STATES DEPARTMENT OF THE INTERIOR
BUREAU OF LAND MANAGEMENT
ARIZONA STATE OFFICE
ONE NORTH CENTRAL AVE., STE 800
PHOENIX, ARIZONA 85004-4427

PHOENIX, ARIZONA

2011 JUL 28 P 2:55

RECEIVED
BLM STATE OFFICE

MAINTENANCE FEES
FOR 2018

Unpatented Lode Claims

<u>Claim Name</u>	<u>BLM Serial Number</u>	<u>La Paz County Document Number</u>
Bonanza L 1 - 45	AMC 439864 - 439908	2016-03573 - 2016-03617
Bonanza L 46	AMC 440455	2016-04324
Bonanza L 47 - 49	AMC 440461 - 440463	2016-04325 - 2016-04327
Bonanza L 50 - 54	AMC 440456 - 440460	2016-04328 - 2016-04332
Bonanza L 55 - 84	AMC 440464 - 440493	2016-04333 - 2016-04362
Bonanza HN L 1 - 11	AMC 440378 - 440388	2016-04141 - 2016-04151
Bonanza SWX 1 - 20	AMC 440435 - 440454	2016-04304 - 2016-04323

Unpatented Placer Claims

<u>Claim Name</u>	<u>BLM Serial Number</u>	<u>La Paz County Document Number</u>
Bonanza P 1 - 2	AMC 440389 - 440390	2016-04152 - 2016-04153
Bonanza P 3	AMC 439862	2016-03571
Bonanza P 4	AMC 440391	2016-04154
Bonanza P 5	AMC 439863	2016-03572
Bonanza P 6 - 9	AMC 440392 - 440395	2016-04155 - 2016-04158
Bonanza P 10	AMC 440396	2016-04159


(Bonanza P 3, 5 and 10 are 40 acre claims)

Total Number of Unpatented Claims: 125

RECEIPT # 3914155

Name and mailing address
of Owner or claimant:

Goldrock Resources, Inc.
c/o R.C. Moores/Todd Fayram
65 E. Broadway Street, Box 7
Butte, Montana 59701





This envelope is made from post-consumer waste. Please recycle - again.

PRIORITY[®] ★ MAIL ★

- DATE OF DELIVERY SPECIFIED*
- USPS TRACKING™ INCLUDED*
- INSURANCE INCLUDED*
- PICKUP AVAILABLE

* Domestic only

WHEN USED INTERNATIONALLY,
A CUSTOMS DECLARATION
LABEL MAY BE REQUIRED.



PS00001000014

PHOENIX, ARIZONA
2017 JUL 28 P 2:56
BLM July 2013
OD: 12.5 x 9.5

FROM

P

\$5.95 US POSTAGE
PRIORITY MAIL
FR Env
COMMERCIAL BASE PRICING

062S0009945483
FROM 89801



stamps.com
07/25/2017

PRIORITY MAIL 2-DAY™

CARLIN TREND MINING SERVICES
369 5TH STREET
ELKO NV 89801

0006

C041

SHIP TO: Bureau of Land Management
Arizona State Office
1 North Central Avenue, Ste 800
Phoenix AZ 85004-4427



USPS TRACKING #



9405 5118 9956 4025 6597 31

VISIT U
ORDER FF

ED STATES
AL SERVICE.

This packaging is property of the U.S. Postal Service® and is provided solely for use in violation of federal law. This packaging is not for resale. EPI4F@U.S. Postal Service; July 2013; All rights reserved.

United States Department of the Interior
Bureau of Land Management
 DIV OF LANDS, MINRLS & ENERGY
 ONE N CENTRAL AVE
 PHOENIX, AZ 85004 -4427
 Phone: 602-417-9200

Receipt

No: 3914155

Transaction #: 4023610	
Date of Transaction: 07/31/2017	
CUSTOMER:	
CARLIN TREND MINING SERVICES 369 5TH ST ELKO,NV 89801-3705 US	

LINE #	QTY	DESCRIPTION	REMARKS	UNIT PRICE	TOTAL
1	1.00	LOCATABLE MINERALS / MINING CLAIMS- NOT NEW-UNADJUD,ONE AUTH NO. ONLY / MINING CLAIM MONEY RECEIVED CASES: AMC439864/\$19375.00	MAINT FEE 2018 (125)	- n/a -	19375.00
TOTAL:					\$19,375.00

PAYMENT INFORMATION			
1	AMOUNT:	19375.00	POSTMARKED: N/A
	TYPE:	CHECK	RECEIVED: 07/28/2017
	CHECK NO:	8678	
	NAME:	CARLIN TREND MINING SERVICES 369 5TH ST ELKO NV 89801-3705 US	

REMARKS

This receipt was generated by the automated BLM Collections and Billing System and is a paper representation of a portion of the official electronic record contained therein.

NOTICE!!

These documents have been scanned!

Do not place un-scanned documents beneath this notice!

Do not remove this notice from this file!

GPO Jacket No. 560-102
Print Order 61540
Rise Business Services, LLC
Job=AZ15 5/1/2019



Box Number= AZ15013



Claim Begin-End: AMC440435-AMC440504

5 Miscellaneous



AZ15013-30

AMC440098-AMC440515



United States Department of the Interior



BUREAU OF LAND MANAGEMENT

Arizona State Office

One North Central Avenue, Suite 800

Phoenix, Arizona 85004-4427

www.blm.gov/az/

In Reply Refer To:

3800 (9200) RM

AMC438951, AMC439862,

AMC440378, **AMC440435**

CERTIFIED MAIL – RETURN RECEIPT REQUESTED NO. 7014 2870 0000 1116 2602

NOTICE

RICHARD C MOORES II
32769 INVERNESS DR
EVERGREEN, CO 80439-8845

:
:
:

This Notice Affects Those Claims
Shown in the Block Below.

~~AMC438951, AMC439862, AMC439863, AMC440396, AMC440501 – AMC440504~~
~~MCP 8, BONANZA P 3, BONANZA P 5, BONANZA P 10, MCP 16 – MCP 19~~

*All MCP claims
are being dropped
on Sept 1.*

Transfer of Association Placer Mining Claims Amendments or Discovery Documentation Required

The Bureau of Land Management (BLM) Arizona State Office received a conveyance document transferring ownership of the above listed mining claims.

The mining claims being transferred are association placer mining claims. The claims are being transferred to a smaller number of claimants than originally located the claims.

By law, each individual claimant is allowed to hold a maximum of 20 acres per claim. A corporation is considered to be a single entity that is allowed to hold a maximum of 20 acres per claim. In accordance with 43 CFR 3833.33, you may transfer, sell, or otherwise convey an association placer mining claim at any time to an EQUAL or greater number of mining claimants. However, if the claim is transferred to a smaller number of claimants you (a) must have discovered a valuable mineral deposit before the transfer; or (b) upon notice from BLM, you must reduce the acreage of the claim, if necessary, so that you meet the 20-acre per locator limit.

A company or corporation is considered to be one entity, entitled to locate claims of no more than 20 acres in a single claim. You cannot list as an additional locator on the same association placer claim anyone who has control in the corporation, is an officer or partner in the corporation, or is related to the corporation or its officers, in order to gain more acreage than is

RECEIVED
PHOENIX, ARIZONA
2017 AUG - 11 1:19

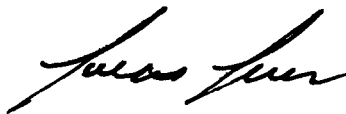
allowable by law for one entity. Each individual or entity must be independent of the other and locating for their own self-interest.

- On February 15, 2017, AMC439862, AMC439863, and AMC440396 were transferred from Richard C. Moores II and Dorothea M. Moores to Goldrock Resources, Inc. and Richard C. Moores II.
- On March 14, 2017, AMC438957, AMC440501, AMC440502, AMC440503, and AMC440504 were transferred from Richard C. Moores II and Dorothea M. Moores to Goldrock Resources, Inc. and Richard C. Moores II.
- Arizona Corporation Commission lists Richard C. Moores II as the President/CEO of Goldrock Resources, Inc.

Based on the information stated above, BLM has determined that Richard C. Moores II, as CEO, has control of Goldrock Resources, Inc. and cannot be listed as an additional locator on the claims with Goldrock Resources, Inc. The BLM is therefore requiring that an amendment be filed for each claim listed above, in accordance with 43 CFR 3833.33, reducing the claims acreage to meet the 20-acre per claimant limit, as is authorized by law; or submit appropriate documentation supporting that there was a discovery of a valuable mineral deposit prior to the date of transfer. We are enclosing a guide to clarify what documentation must be provided to BLM to support a discovery of a valuable mineral deposit. The documentation will be reviewed by a mineral examiner to determine if the submitted documents are sufficient.

We must receive either the amendments or documentation of discovery of a valuable mineral deposit within 30 days of your receipt of this notice. If the amendments or the required documentation are not received within the 30-day timeframe the mining claims will be declared forfeited and void. If amendments are filed, there is a \$10 BLM processing fee for each amendment. The amendments must also be filed with the county.

If additional information is required, please contact RéAnn Myers at 602-417-9413. Please include your AMC serial number(s) on all correspondence.



Lucas Lucero
Deputy State Director
Lands, Minerals and Energy Division

Enclosure

2017 AUG - 11 P 1:19
RECEIVED
Lands, Minerals and Energy Division

United States Department of the Interior
Bureau of Land Management
 DIV OF LANDS, MINRLS & ENERGY
 ONE N CENTRAL AVE
 PHOENIX, AZ 85004 -4427
 Phone: 602-417-9200

Receipt

No: 3925115

Transaction #: 4034647	
Date of Transaction: 08/07/2017	
CUSTOMER:	
CARLIN TREND MINING SERVICES 369 5TH ST ELKO, NV 89801-3705 US	

LINE #	QTY	DESCRIPTION	REMARKS	UNIT PRICE	TOTAL
1	1.00	LOCATABLE MINERALS / MINING CLAIMS- NOT NEW-UNADJUD, ONE AUTH NO. ONLY / MINING CLAIM MONEY RECEIVED CASES: AMC439862/\$30.00	AMEND/3	- n/a -	30.00
TOTAL:					\$30.00

PAYMENT INFORMATION			
1	AMOUNT:	30.00	POSTMARKED: N/A
	TYPE:	CHECK	RECEIVED: 08/04/2017
	CHECK NO:	2393	
	NAME:	CARLIN TREND MINING SERVICES 369 5TH ST ELKO NV 89801-3705 US	

REMARKS
* envelope w/ mining claim docs - AMC

This receipt was generated by the automated BLM Collections and Billing System and is a paper representation of a portion of the official electronic record contained therein.

*IRT LTR DTD 7/5/2017.
 AMC 439862, 439863, AND 440396
 REDUCED TO 20 ACRES.
 635 ENTERED 8/16/2017. RM*

NOTICE!!

These documents have been scanned!

Do not place un-scanned documents beneath this notice!

Do not remove this notice from this file!

GPO Jacket No. 560-102
Print Order 61540
Rise Business Services, LLC
Job=AZ15 5/1/2019



Box Number= AZ15013



Claim Begin-End: AMC440435-AMC440504

6 Location Notices-Amendments and Supporting Documents



AZ15013-30

AMC440098-AMC440515

MINING CLAIM STATUS REPORT

Data Entered: 2/22 DEC 16

MTP Checked By: _____
GEO Checked By: [Signature]

LEAD SERIAL NUMBER: AMC 440435 thru AMC 440504

NUMBER OF CLAIMS & TYPE:
59 LODE
7 PLACER
4 ASSOCIATION PLACER
MILL SITE
TUNNEL SITE

CHARGES:
Location Fee @ \$37 = \$ 2,590
Processing Fee @ \$20 = \$ 1,400
Maintenance Fee @ \$155 = \$ 10,850
Add'l Maint Fee for Assoc Placer = \$ 620
SUBTOTAL \$ _____
Other Fees \$ _____
Other Fees \$ _____
TOTAL \$ 15,460

TOTAL ACREAGE: 40 Per Claim
(Placer Only)

NUMBER OF LOCATORS: 2

DOCUMENTS RECEIVED VIA: Over-the-Counter [] Mail [] TIMELY FILED: Yes [] No []

LEGAL DESCRIPTION: T 4N R 13W SEC 10, 11, 14, 15, 20-22, 28, 29
T 4N R 20W SEC 26, 27
T _____ R _____ SEC _____
T _____ R _____ SEC _____
T _____ R _____ SEC _____

BLM [] FOREST SERVICE [] SUBJ TO PL 359: Yes [] No []
WILDERNESS AREA []

SPLIT ESTATE: N/A [] SX [] PX [] OTHER []
SRHA [] Was proper Notice filed if located on SHRA Land? Yes [] No []

RECONVEYED MINERALS ON BLM LAND REQUIRE OPENING ORDER FROM 1944 TO 1993:
Open to Entry On _____ N/A []

COMMENTS/STATUS: VOID [] PARTIALLY VOID [] PVT MINERALS [] WITHDRAWN LANDS []
OTHER []

[] Claimant acknowledges that portions of the following claim(s) site(s) may be void or voidable.

Printed Name of Claimant _____ Signature of Claimant _____

*****FINAL ADJUDICATION*****

DATE 6/6/2017 INITIALS PM

AMC 440435

Recording requested by:
Richard C. Moores II

When recorded return to:
Carlin Trend Mining Services
369 - 5th Street
Elko, NV 89801

LOCATION NOTICE FOR LODE MINING CLAIM

NOTICE IS HEREBY GIVEN that the Bonanza SWX 1 lode mining claim has been located by:
Richard C. Moores, II 32769 Inverness Drive, Evergreen, Colorado, 80439

The general course of this claim is North - South, and it is situated in La Paz County, Arizona. This claim is 1500 feet in length and 600 feet in width. This claim runs from the location monument on which this location notice is posted approximately 10 feet in a northerly direction to the North end line and 1490 feet in a Southerly direction to the South end line. This claim is marked by six additional monuments, one at each corner and one at the center of each end line.

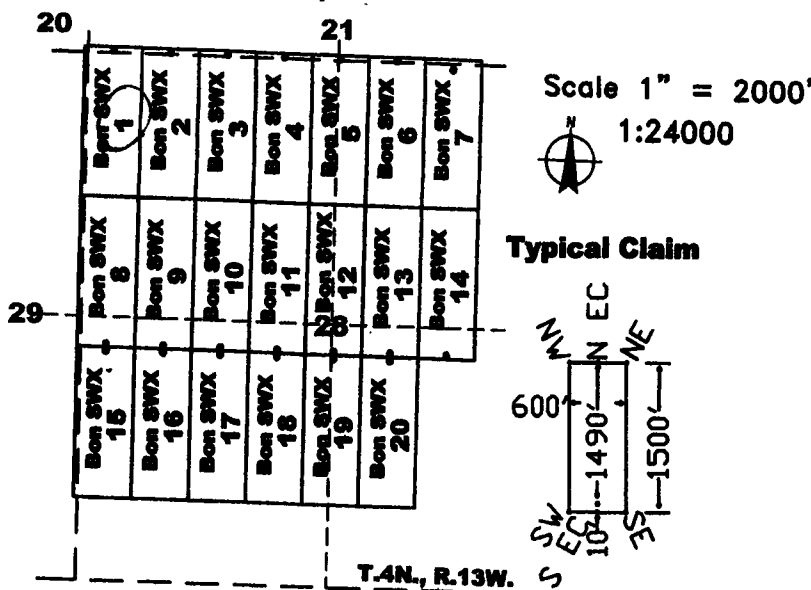
The location monument on which this notice is posted is situated within Section 21, Township 4 North, Range 13 West, Gila and Salt River Baseline and Meridian, Arizona, and this claim occupies the following quarter section(s), section(s), Township and Range:

<u>1/4</u>	<u>Section</u>	<u>Township</u>	<u>Range</u>	<u>Meridian</u>
<u>SE</u>	<u>20</u>	4 North	13 West	Gila and Salt River
<u>SW</u>	<u>21</u>	4 North	13 West	Gila and Salt River
<u>NE</u>	<u>29</u>	4 North	13 West	Gila and Salt River
<u>NW</u>	<u>28</u>	4 North	13 West	Gila and Salt River

The northwest corner of this claim is approximately 21426 feet west and 9996 feet South of the surveyed Northwest corner of Section 18, Township 4 North, Range 12 West, Gila and Salt River Baseline and Meridian.

DATED AND POSTED on the ground this 27th day of October, 2016.

By: Art Johnson
Art Johnson, Agent



The above map depicts the Bonanza SWX 1 lode mining claim, which is located in Section(s) 20, 21, 28, 29, Township 4 North, Range 13 West, Gila and Salt River Baseline and Meridian, La Paz County, Arizona. The claim corners, end centers, and location monuments are marked by 2 inch by 2 inch by 5 foot wooden posts with aluminum tags. The bearings and distances between claims are as depicted on the map.

AR100440435

Recording requested by:
Richard C. Moores II

When recorded return to:
Carlin Trend Mining Services
369 - 5th Street
Elko, NV 89801

LOCATION NOTICE FOR LODE MINING CLAIM

NOTICE IS HEREBY GIVEN that the Bonanza SWX 2 lode mining claim has been located by:
Richard C. Moores, II 32769 Inverness Drive, Evergreen, Colorado, 80439

The general course of this claim is North - South, and it is situated in La Paz County, Arizona. This claim is 1500 feet in length and 600 feet in width. This claim runs from the location monument on which this location notice is posted approximately 10 feet in a northerly direction to the North end line and 1490 feet in a Southerly direction to the South end line. This claim is marked by six additional monuments, one at each corner and one at the center of each end line.

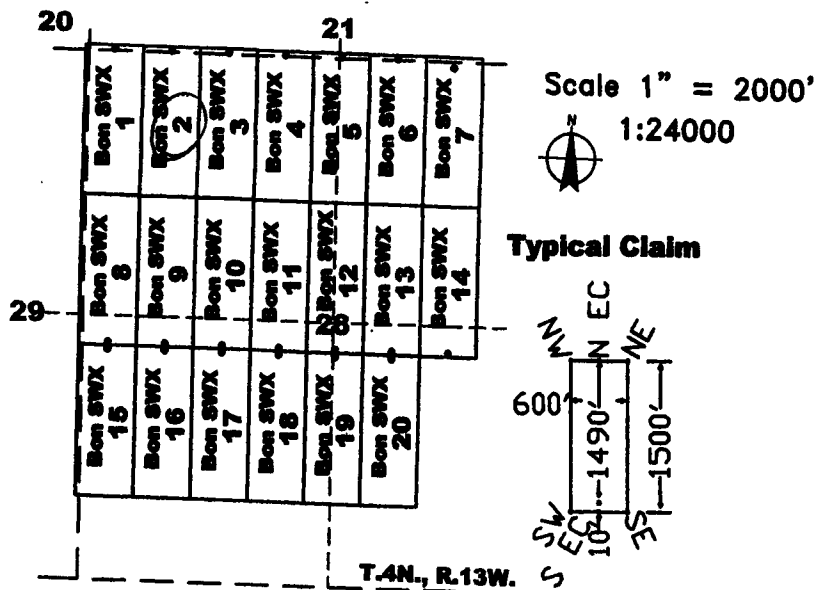
The location monument on which this notice is posted is situated within Section 21, Township 4 North, Range 13 West, Gila and Salt River Baseline and Meridian, Arizona, and this claim occupies the following quarter section(s), section(s), Township and Range:

<u>1/4</u>	<u>Section</u>	<u>Township</u>	<u>Range</u>	<u>Meridian</u>
<u>SW</u>	<u>21</u>	4 North	13 West	Gila and Salt River
<u>NW</u>	<u>28</u>	4 North	13 West	Gila and Salt River
---	---	4 North	13 West	Gila and Salt River
---	---	4 North	13 West	Gila and Salt River

The northwest corner of this claim is approximately 20827 feet west and 10010 feet South of the surveyed Northwest corner of Section 18, Township 4 North, Range 12 West, Gila and Salt River Baseline and Meridian.

DATED AND POSTED on the ground this 27th day of October, 2016.

By: Art Johnson
Art Johnson, Agent



PHOENIX, ARIZONA

2016 DEC 12 P 3:21

RECEIVED
FILED

The above map depicts the Bonanza SWX 2 lode mining claim, which is located in Section(s) 21, 28, Township 4 North, Range 13 West, Gila and Salt River Baseline and Meridian, La Paz County, Arizona. The claim corners, end centers, and location monuments are marked by 2 inch by 2 inch by 5 foot wooden posts with aluminum tags. The bearings and distances between claims are as depicted on the map.

ARIZONA 440436

Recording requested by:
Richard C. Moores II

When recorded return to:
Carlin Trend Mining Services
369 - 5th Street
Elko, NV 89801

LOCATION NOTICE FOR LODE MINING CLAIM

NOTICE IS HEREBY GIVEN that the Bonanza SWX 3 lode mining claim has been located by:
Richard C. Moores, II 32769 Inverness Drive, Evergreen, Colorado, 80439

The general course of this claim is North - South, and it is situated in La Paz County, Arizona. This claim is 1500 feet in length and 600 feet in width. This claim runs from the location monument on which this location notice is posted approximately 10 feet in a northerly direction to the North end line and 1490 feet in a Southerly direction to the South end line. This claim is marked by six additional monuments, one at each corner and one at the center of each end line.

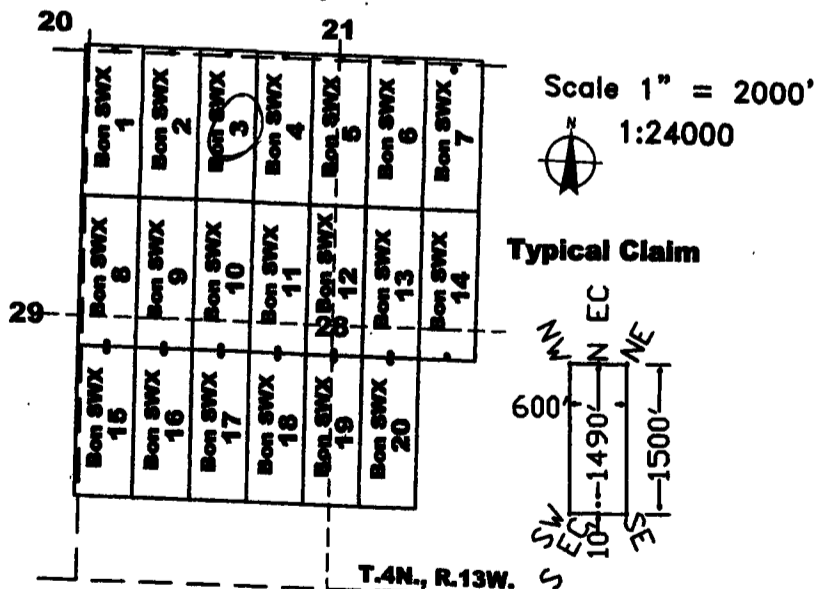
The location monument on which this notice is posted is situated within Section 21, Township 4 North, Range 13 West, Gila and Salt River Baseline and Meridian, Arizona, and this claim occupies the following quarter section(s), section(s), Township and Range:

<u>1/4</u>	<u>Section</u>	<u>Township</u>	<u>Range</u>	<u>Meridian</u>
<u>SW</u>	<u>21</u>	4 North	13 West	Gila and Salt River
<u>NW</u>	<u>28</u>	4 North	13 West	Gila and Salt River
---	---	4 North	13 West	Gila and Salt River
---	---	4 North	13 West	Gila and Salt River

The northwest corner of this claim is approximately 20227 feet west and 10025 feet South of the surveyed Northwest corner of Section 18, Township 4 North, Range 12 West, Gila and Salt River Baseline and Meridian.

DATED AND POSTED on the ground this 27th day of October, 2016.

By: Art Johnson
Art Johnson, Agent



The above map depicts the Bonanza SWX 3 lode mining claim, which is located in Section(s) 21, 28, Township 4 North, Range 13 West, Gila and Salt River Baseline and Meridian, La Paz County, Arizona. The claim corners, end centers, and location monuments are marked by 2 inch by 2 inch by 5 foot wooden posts with aluminum tags. The bearings and distances between claims are as depicted on the map.

ARIZONA

RECEIVED
2016 DEC 12 P 3:21
GILBERT, ARIZONA

Recording requested by:
Richard C. Moores II

When recorded return to:
Carlin Trend Mining Services
369 - 5th Street
Elko, NV 89801

LOCATION NOTICE FOR LODE MINING CLAIM

NOTICE IS HEREBY GIVEN that the Bonanza SWX 4 lode mining claim has been located by:
Richard C. Moores, II 32769 Inverness Drive, Evergreen, Colorado, 80439

The general course of this claim is North - South, and it is situated in La Paz County, Arizona. This claim is 1500 feet in length and 600 feet in width. This claim runs from the location monument on which this location notice is posted approximately 10 feet in a northerly direction to the North end line and 1490 feet in a Southerly direction to the South end line. This claim is marked by six additional monuments, one at each corner and one at the center of each end line.

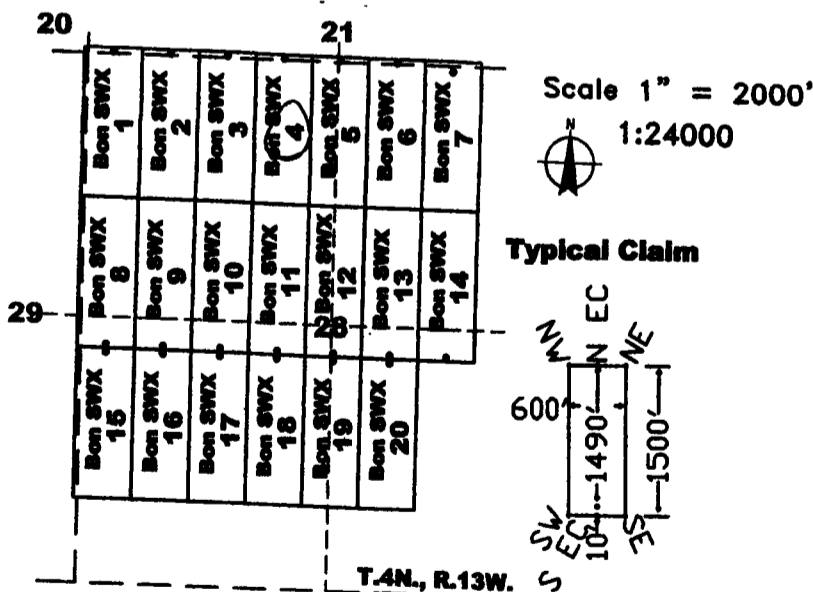
The location monument on which this notice is posted is situated within Section 21, Township 4 North, Range 13 West, Gila and Salt River Baseline and Meridian, Arizona, and this claim occupies the following quarter section(s), section(s), Township and Range:

<u>1/4</u>	<u>Section</u>	<u>Township</u>	<u>Range</u>	<u>Meridian</u>
<u>SW</u>	<u>21</u>	4 North	13 West	Gila and Salt River
<u>NW</u>	<u>28</u>	4 North	13 West	Gila and Salt River
---	---	4 North	13 West	Gila and Salt River
---	---	4 North	13 West	Gila and Salt River

The northwest corner of this claim is approximately 19627 feet west and 10040 feet South of the surveyed Northwest corner of Section 18, Township 4 North, Range 12 West, Gila and Salt River Baseline and Meridian.

DATED AND POSTED on the ground this 27th day of October, 2016.

By: Art Johnson
Art Johnson, Agent



The above map depicts the Bonanza SWX 4 lode mining claim, which is located in Section(s) 21, 28, Township 4 North, Range 13 West, Gila and Salt River Baseline and Meridian, La Paz County, Arizona. The claim corners, end centers, and location monuments are marked by 2 inch by 2 inch by 5 foot wooden posts with aluminum tags. The bearings and distances between claims are as depicted on the map.

ARIZONA

RECEIVED
2016 DEC 12 P 3:21
PHOENIX, ARIZONA

Recording requested by:
Richard C. Moores II

When recorded return to:
Carlin Trend Mining Services
369 - 5th Street
Elko, NV 89801

LOCATION NOTICE FOR LODE MINING CLAIM

NOTICE IS HEREBY GIVEN that the Bonanza SWX 5 lode mining claim has been located by:
Richard C. Moores, II 32769 Inverness Drive, Evergreen, Colorado, 80439

The general course of this claim is North - South, and it is situated in La Paz County, Arizona. This claim is 1500 feet in length and 600 feet in width. This claim runs from the location monument on which this location notice is posted approximately 10 feet in a northerly direction to the North end line and 1490 feet in a Southerly direction to the South end line. This claim is marked by six additional monuments, one at each corner and one at the center of each end line.

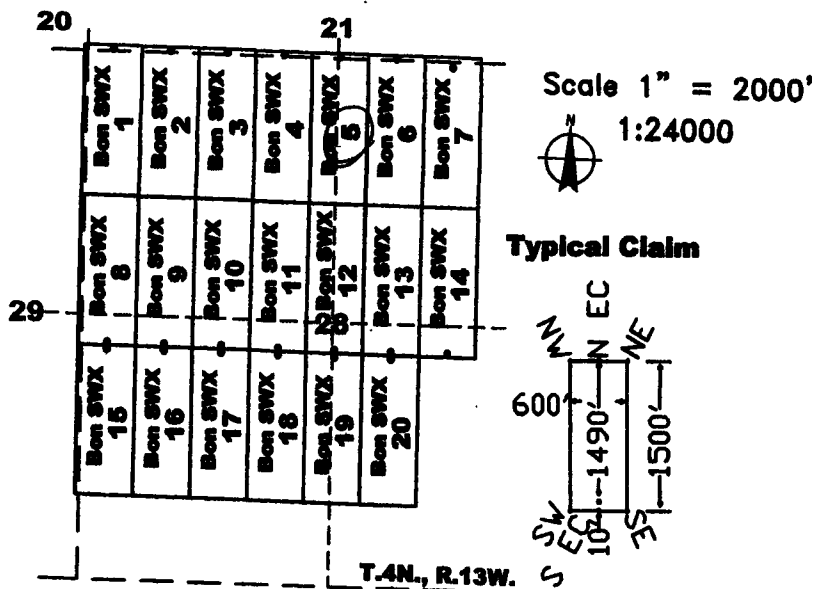
The location monument on which this notice is posted is situated within Section 21, Township 4 North, Range 13 West, Gila and Salt River Baseline and Meridian, Arizona, and this claim occupies the following quarter section(s), section(s), Township and Range:

<u>1/4</u>	<u>Section</u>	<u>Township</u>	<u>Range</u>	<u>Meridian</u>
<u>SW</u>	<u>21</u>	4 North	13 West	Gila and Salt River
<u>SE</u>	<u>21</u>	4 North	13 West	Gila and Salt River
<u>NW</u>	<u>28</u>	4 North	13 West	Gila and Salt River
<u>NE</u>	<u>28</u>	4 North	13 West	Gila and Salt River

The northwest corner of this claim is approximately 19028 feet west and 10055 feet South of the surveyed Northwest corner of Section 18, Township 4 North, Range 12 West, Gila and Salt River Baseline and Meridian.

DATED AND POSTED on the ground this 27th day of October, 2016.

By: Art Johnson
Art Johnson, Agent



RECEIVED
PLMAY 18 2016
2016 DEC 12 P 3:21
PHOENIX, ARIZONA

The above map depicts the Bonanza SWX 5 lode mining claim, which is located in Section(s) 21, 28, Township 4 North, Range 13 West, Gila and Salt River Baseline and Meridian, La Paz County, Arizona. The claim corners, end centers, and location monuments are marked by 2 inch by 2 inch by 5 foot wooden posts with aluminum tags. The bearings and distances between claims are as depicted on the map.

A110440439

Recording requested by:
Richard C. Moores II

When recorded return to:
Carlin Trend Mining Services
369 - 5th Street
Elko, NV 89801

LOCATION NOTICE FOR LODE MINING CLAIM

NOTICE IS HEREBY GIVEN that the Bonanza SWX 6 lode mining claim has been located by:
Richard C. Moores, II 32769 Inverness Drive, Evergreen, Colorado, 80439

The general course of this claim is North - South, and it is situated in La Paz County, Arizona. This claim is 1500 feet in length and 600 feet in width. This claim runs from the location monument on which this location notice is posted approximately 10 feet in a northerly direction to the North end line and 1490 feet in a Southerly direction to the South end line. This claim is marked by six additional monuments, one at each corner and one at the center of each end line.

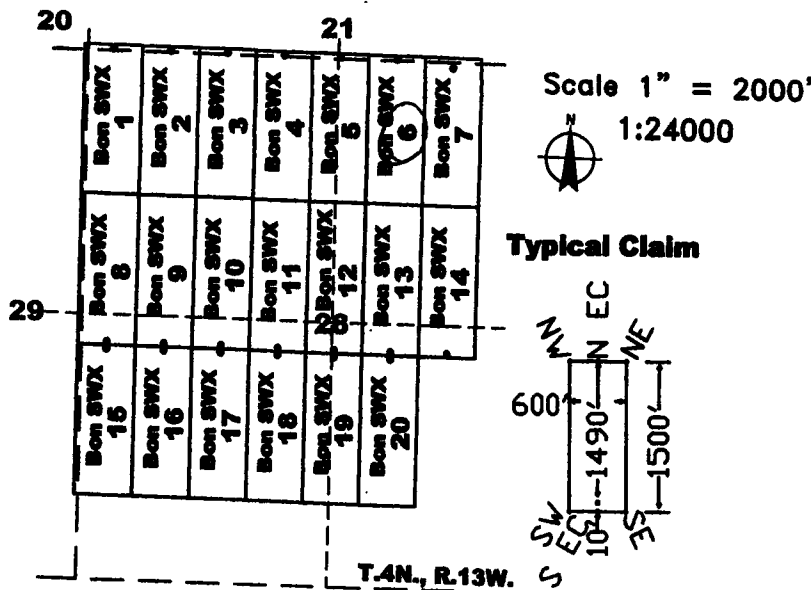
The location monument on which this notice is posted is situated within Section 21, Township 4 North, Range 13 West, Gila and Salt River Baseline and Meridian, Arizona, and this claim occupies the following quarter section(s), section(s), Township and Range:

<u>1/4</u>	<u>Section</u>	<u>Township</u>	<u>Range</u>	<u>Meridian</u>
<u>SE</u>	<u>21</u>	4 North	13 West	Gila and Salt River
<u>NE</u>	<u>28</u>	4 North	13 West	Gila and Salt River
---	---	4 North	13 West	Gila and Salt River
---	---	4 North	13 West	Gila and Salt River

The northwest corner of this claim is approximately 18428 feet west and 10071 feet South of the surveyed Northwest corner of Section 18, Township 4 North, Range 12 West, Gila and Salt River Baseline and Meridian.

DATED AND POSTED on the ground this 27th day of October, 2016.

By: Art Johnson
Art Johnson, Agent



PHOENIX, ARIZONA

2016 DEC 12 P 3:21

RECEIVED
COUNTY CLERK
LA PAZ COUNTY, ARIZONA

The above map depicts the Bonanza SWX 6 lode mining claim, which is located in Section(s) 21, 28, Township 4 North, Range 13 West, Gila and Salt River Baseline and Meridian, La Paz County, Arizona. The claim corners, end centers, and location monuments are marked by 2 inch by 2 inch by 5 foot wooden posts with aluminum tags. The bearings and distances between claims are as depicted on the map.

AR10040440

Recording requested by:
Richard C. Moores II

When recorded return to:
Carlin Trend Mining Services
369 - 5th Street
Elko, NV 89801

LOCATION NOTICE FOR LORE MINING CLAIM

NOTICE IS HEREBY GIVEN that the Bonanza SWX 7 lode mining claim has been located by:
Richard C. Moores, II 32769 Inverness Drive, Evergreen, Colorado, 80439

The general course of this claim is North - South, and it is situated in La Paz County, Arizona. This claim is 1500 feet in length and 600 feet in width. This claim runs from the location monument on which this location notice is posted approximately 100 feet in a northerly direction to the North end line and 1400 feet in a Southerly direction to the South end line. This claim is marked by six additional monuments, one at each corner and one at the center of each end line.

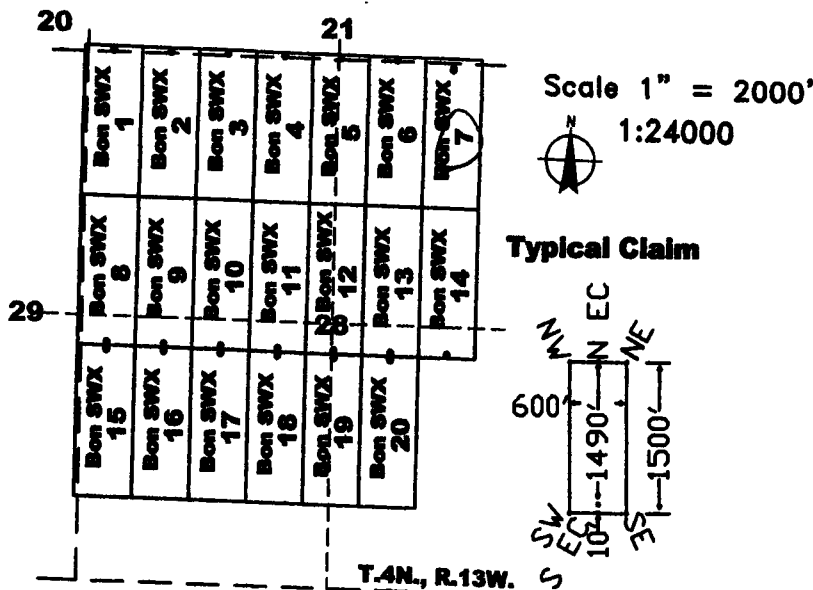
The location monument on which this notice is posted is situated within Section 28, Township 4 North, Range 13 West, Gila and Salt River Baseline and Meridian, Arizona, and this claim occupies the following quarter section(s), section(s), Township and Range:

<u>1/4</u>	<u>Section</u>	<u>Township</u>	<u>Range</u>	<u>Meridian</u>
<u>SE</u>	<u>21</u>	4 North	13 West	Gila and Salt River
<u>NE</u>	<u>28</u>	4 North	13 West	Gila and Salt River
---	---	4 North	13 West	Gila and Salt River
---	---	4 North	13 West	Gila and Salt River

The northwest corner of this claim is approximately 17829 feet west and 10085 feet SOUTH of the surveyed Northwest corner of Section 18, Township 4 North, Range 12 West, Gila and Salt River Baseline and Meridian.

DATED AND POSTED on the ground this 27th day of October 2016.

By: Art Johnson
Art Johnson, Agent



RECEIVED
 BLM & BUREAU OF LAND MANAGEMENT
 PHOENIX, ARIZONA
 2016 DEC 12 P 3:21

A110440441

The above map depicts the Bonanza SWX 7 lode mining claim, which is located in Section(s) 21, 28, Township 4 North, Range 13 West, Gila and Salt River Baseline and Meridian, La Paz County, Arizona. The claim corners, end centers, and location monuments are marked by 2 inch by 2 inch by 5 foot wooden posts with aluminum tags. The bearings and distances between claims are as depicted on the map.

Recording requested by:
Richard C. Moores II

When recorded return to:
Carlin Trend Mining Services
369 - 5th Street
Elko, NV 89801

LOCATION NOTICE FOR LODE MINING CLAIM

NOTICE IS HEREBY GIVEN that the Bonanza SWX 8 lode mining claim has been located by:
Richard C. Moores, II 32769 Inverness Drive, Evergreen, Colorado, 80439

The general course of this claim is North - South, and it is situated in La Paz County, Arizona. This claim is 1500 feet in length and 600 feet in width. This claim runs from the location monument on which this location notice is posted approximately 1490 feet in a northerly direction to the North end line and 10 feet in a Southerly direction to the South end line. This claim is marked by six additional monuments, one at each corner and one at the center of each end line.

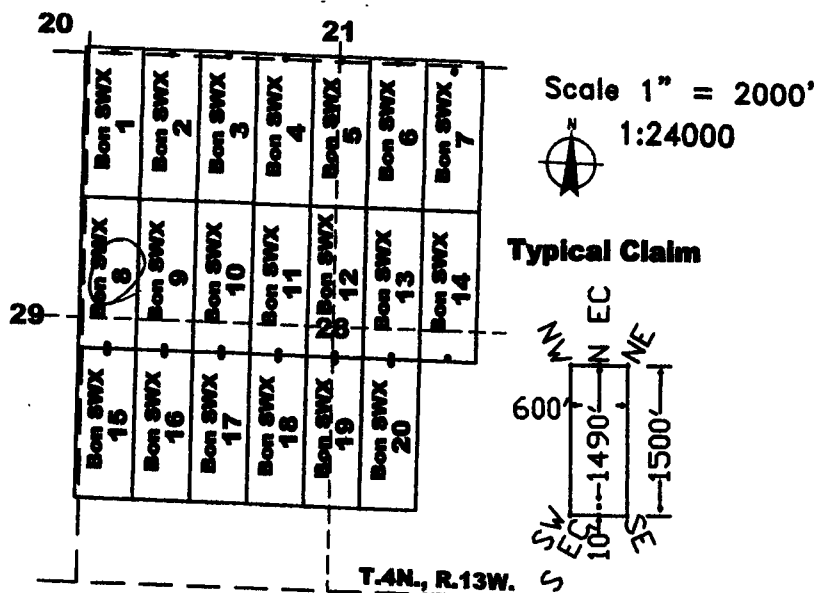
The location monument on which this notice is posted is situated within Section 28, Township 4 North, Range 13 West, Gila and Salt River Baseline and Meridian, Arizona, and this claim occupies the following quarter section(s), section(s), Township and Range:

<u>1/4</u>	<u>Section</u>	<u>Township</u>	<u>Range</u>	<u>Meridian</u>
<u>NE</u>	<u>29</u>	4 North	13 West	Gila and Salt River
<u>SE</u>	<u>29</u>	4 North	13 West	Gila and Salt River
<u>NW</u>	<u>28</u>	4 North	13 West	Gila and Salt River
<u>SW</u>	<u>28</u>	4 North	13 West	Gila and Salt River

The northwest corner of this claim is approximately 21462 feet west and 11495 feet South of the surveyed Northwest corner of Section 18, Township 4 North, Range 12 West, Gila and Salt River Baseline and Meridian.

DATED AND POSTED on the ground this 27th day of October, 2016.

By: Art Johnson
Art Johnson, Agent



The above map depicts the Bonanza SWX 8 lode mining claim, which is located in Section(s) 28, 29, Township 4 North, Range 13 West, Gila and Salt River Baseline and Meridian, La Paz County, Arizona. The claim corners, end centers, and location monuments are marked by 2 inch by 2 inch by 5 foot wooden posts with aluminum tags. The bearings and distances between claims are as depicted on the map.

AR 041101142

RECEIVED
BLM AREA OFFICE
PHOENIX, ARIZONA
2016 DEC 12 P 3:22

Recording requested by:
Richard C. Moores II

When recorded return to:
Carlin Trend Mining Services
369 - 5th Street
Elko, NV 89801

LOCATION NOTICE FOR LODE MINING CLAIM

NOTICE IS HEREBY GIVEN that the Bonanza SWX 9 lode mining claim has been located by:
Richard C. Moores, II 32769 Inverness Drive, Evergreen, Colorado, 80439

The general course of this claim is North - South, and it is situated in La Paz County, Arizona. This claim is 1500 feet in length and 600 feet in width. This claim runs from the location monument on which this location notice is posted approximately 1490 feet in a northerly direction to the North end line and 10 feet in a Southerly direction to the South end line. This claim is marked by six additional monuments, one at each corner and one at the center of each end line.

The location monument on which this notice is posted is situated within Section 28, Township 4 North, Range 13 West, Gila and Salt River Baseline and Meridian, Arizona, and this claim occupies the following quarter section(s), section(s), Township and Range:

<u>1/4</u>	<u>Section</u>	<u>Township</u>	<u>Range</u>	<u>Meridian</u>
<u>All</u>	<u>28</u>	4 North	13 West	Gila and Salt River
<u>SW</u>	<u>28</u>	4 North	13 West	Gila and Salt River
---	---	4 North	13 West	Gila and Salt River
---	---	4 North	13 West	Gila and Salt River

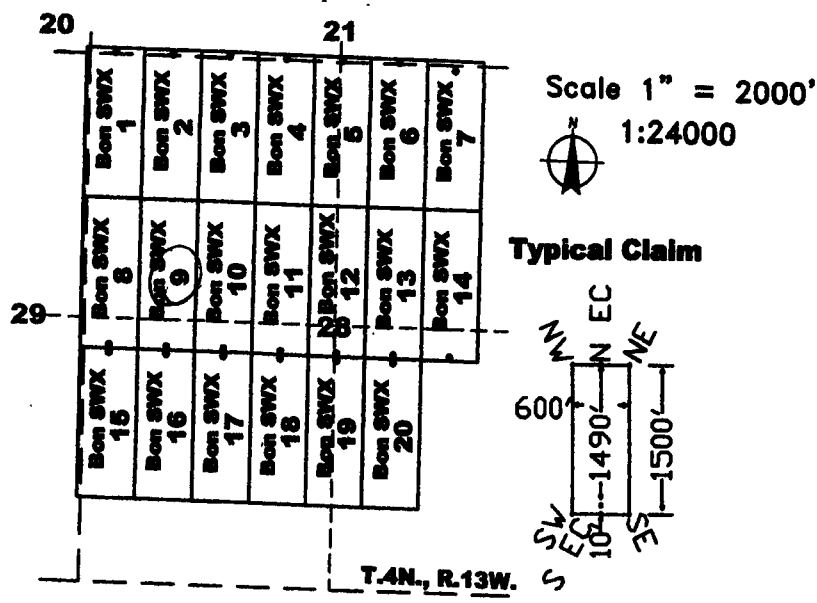
The northwest corner of this claim is approximately 20862 feet west and 11509 feet South of the surveyed Northwest corner of Section 18, Township 4 North, Range 12 West, Gila and Salt River Baseline and Meridian.

DATED AND POSTED on the ground this 27th day of October, 2016.

By: Art Johnson
Art Johnson, Agent

A110440443

RECEIVED
2016 DEC 12 P 3:22
PHOENIX, ARIZONA



The above map depicts the Bonanza SWX 9 lode mining claim, which is located in Section(s) 28, Township 4 North, Range 13 West, Gila and Salt River Baseline and Meridian, La Paz County, Arizona. The claim corners, end centers, and location monuments are marked by 2 inch by 2 inch by 5 foot wooden posts with aluminum tags. The bearings and distances between claims are as depicted on the map.

Recording requested by:
Richard C. Moores II

When recorded return to:
Carlin Trend Mining Services
369 - 5th Street
Elko, NV 89801

LOCATION NOTICE FOR LODE MINING CLAIM

NOTICE IS HEREBY GIVEN that the Bonanza SWX 10 lode mining claim has been located by:
Richard C. Moores, II 32769 Inverness Drive, Evergreen, Colorado, 80439

The general course of this claim is North - South, and it is situated in La Paz County, Arizona. This claim is 1500 feet in length and 600 feet in width. This claim runs from the location monument on which this location notice is posted approximately 1490 feet in a northerly direction to the North end line and 10 feet in a Southerly direction to the South end line. This claim is marked by six additional monuments, one at each corner and one at the center of each end line.

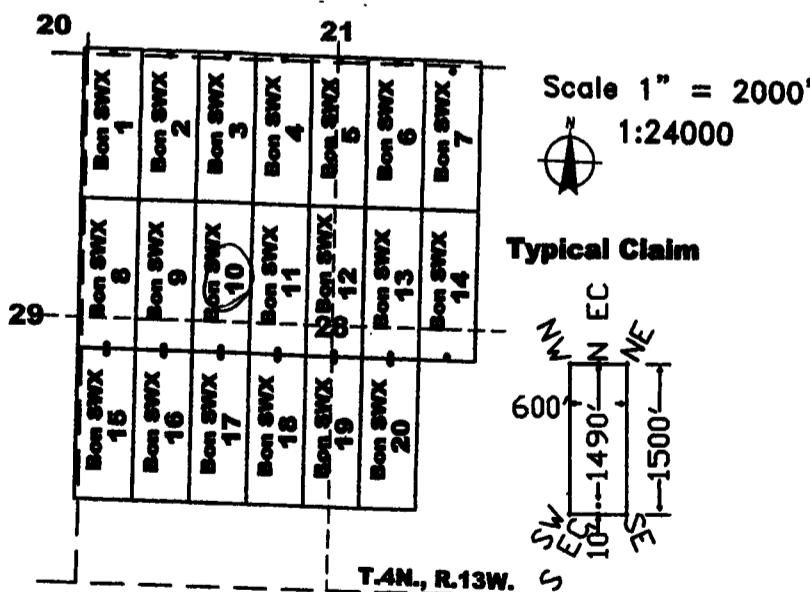
The location monument on which this notice is posted is situated within Section 28, Township 4 North, Range 13 West, Gila and Salt River Baseline and Meridian, Arizona, and this claim occupies the following quarter section(s), section(s), Township and Range:

<u>1/4</u>	<u>Section</u>	<u>Township</u>	<u>Range</u>	<u>Meridian</u>
<u>NW</u>	<u>28</u>	4 North	13 West	Gila and Salt River
<u>SW</u>	<u>28</u>	4 North	13 West	Gila and Salt River
---	---	4 North	13 West	Gila and Salt River
---	---	4 North	13 West	Gila and Salt River

The northwest corner of this claim is approximately 20263 feet west and 11525 feet South of the surveyed Northwest corner of Section 18, Township 4 North, Range 12 West, Gila and Salt River Baseline and Meridian.

DATED AND POSTED on the ground this 27th day of October, 2016.

By: Art Johnson
Art Johnson, Agent



RECEIVED
 2016 DEC 12 P 3:22
 AGENZIX, ARIZONA

The above map depicts the Bonanza SWX 10 lode mining claim, which is located in Section(s) 28, Township 4 North, Range 13 West, Gila and Salt River Baseline and Meridian, La Paz County, Arizona. The claim corners, end centers, and location monuments are marked by 2 inch by 2 inch by 5 foot wooden posts with aluminum tags. The bearings and distances between claims are as depicted on the map.

ARIZONA

Recording requested by:
Richard C. Moores II

When recorded return to:
Carlin Trend Mining Services
369 - 5th Street
Elko, NV 89801

LOCATION NOTICE FOR LODE MINING CLAIM

NOTICE IS HEREBY GIVEN that the Bonanza SWX 11 lode mining claim has been located by:
Richard C. Moores, II 32769 Inverness Drive, Evergreen, Colorado, 80439

The general course of this claim is North - South, and it is situated in La Paz County, Arizona. This claim is 1500 feet in length and 600 feet in width. This claim runs from the location monument on which this location notice is posted approximately 1490 feet in a northerly direction to the North end line and 10 feet in a Southerly direction to the South end line. This claim is marked by six additional monuments, one at each corner and one at the center of each end line.

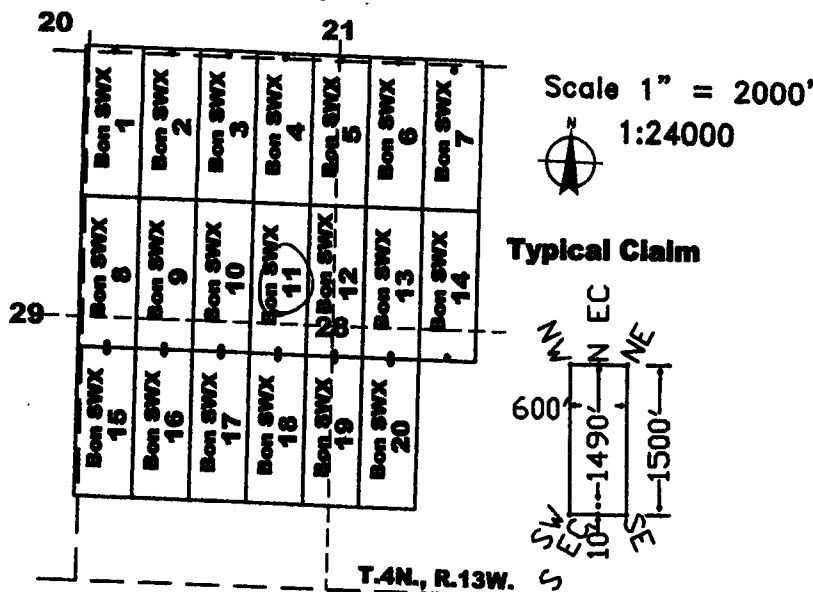
The location monument on which this notice is posted is situated within Section 28, Township 4 North, Range 13 West, Gila and Salt River Baseline and Meridian, Arizona, and this claim occupies the following quarter section(s), section(s), Township and Range:

<u>1/4</u>	<u>Section</u>	<u>Township</u>	<u>Range</u>	<u>Meridian</u>
<u>NW</u>	<u>28</u>	4 North	13 West	Gila and Salt River
<u>SW</u>	<u>28</u>	4 North	13 West	Gila and Salt River
---	---	4 North	13 West	Gila and Salt River
---	---	4 North	13 West	Gila and Salt River

The northwest corner of this claim is approximately 19663 feet west and 11541 feet South of the surveyed Northwest corner of Section 18, Township 4 North, Range 12 West, Gila and Salt River Baseline and Meridian.

DATED AND POSTED on the ground this 27th day of October, 2016.

By: Art Johnson
Art Johnson, Agent



RECEIVED OFFICE
2016 DEC 12 P 3:22
PHOENIX, ARIZONA

The above map depicts the Bonanza SWX 11 lode mining claim, which is located in Section(s) 28, Township 4 North, Range 13 West, Gila and Salt River Baseline and Meridian, La Paz County, Arizona. The claim corners, end centers, and location monuments are marked by 2 inch by 2 inch by 5 foot wooden posts with aluminum tags. The bearings and distances between claims are as depicted on the map.

AR10490445

Recording requested by:
Richard C. Moores II

When recorded return to:
Carlin Trend Mining Services
369 - 5th Street
Elko, NV 89801

LOCATION NOTICE FOR LODE MINING CLAIM

NOTICE IS HEREBY GIVEN that the Bonanza SWX 12 lode mining claim has been located by:
Richard C. Moores, II 32769 Inverness Drive, Evergreen, Colorado, 80439

The general course of this claim is North - South, and it is situated in La Paz County, Arizona. This claim is 1500 feet in length and 600 feet in width. This claim runs from the location monument on which this location notice is posted approximately 1490 feet in a northerly direction to the North end line and 10 feet in a Southerly direction to the South end line. This claim is marked by six additional monuments, one at each corner and one at the center of each end line.

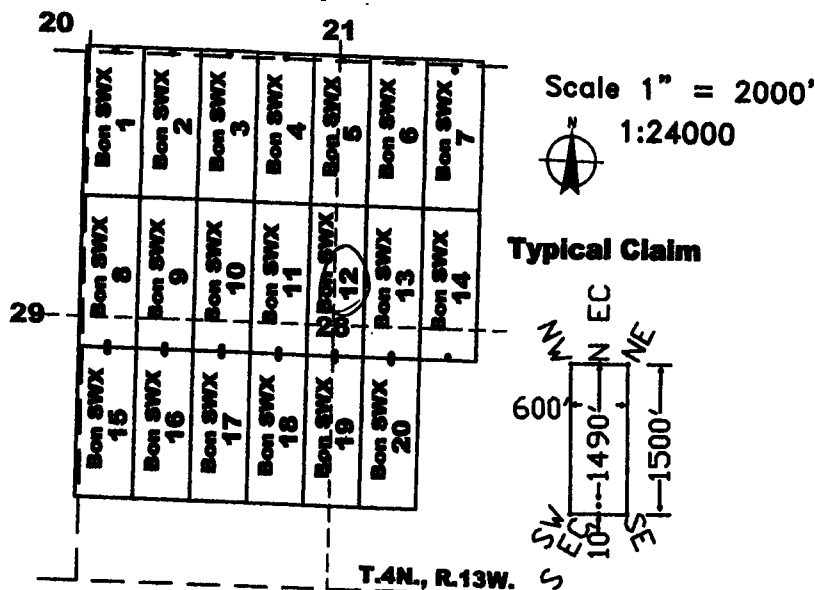
The location monument on which this notice is posted is situated within Section 28, Township 4 North, Range 13 West, Gila and Salt River Baseline and Meridian, Arizona, and this claim occupies the following quarter section(s), section(s), Township and Range:

<u>1/4</u>	<u>Section</u>	<u>Township</u>	<u>Range</u>	<u>Meridian</u>
<u>NW</u>	<u>28</u>	4 North	13 West	Gila and Salt River
<u>NE</u>	<u>28</u>	4 North	13 West	Gila and Salt River
<u>SW</u>	<u>28</u>	4 North	13 West	Gila and Salt River
<u>SE</u>	<u>28</u>	4 North	13 West	Gila and Salt River

The northwest corner of this claim is approximately 19063 feet west and 11555 feet South of the surveyed Northwest corner of Section 18, Township 4 North, Range 12 West, Gila and Salt River Baseline and Meridian.

DATED AND POSTED on the ground this 27th day of October, 2016.

By: Art Johnson
Art Johnson, Agent



The above map depicts the Bonanza SWX 12 lode mining claim, which is located in Section(s) 28, Township 4 North, Range 13 West, Gila and Salt River Baseline and Meridian, La Paz County, Arizona. The claim corners, end centers, and location monuments are marked by 2 inch by 2 inch by 5 foot wooden posts with aluminum tags. The bearings and distances between claims are as depicted on the map.

ATTORNEY 011446

Recording requested by:
Richard C. Moores II

When recorded return to:
Carlin Trend Mining Services
369 - 5th Street
Elko, NV 89801

LOCATION NOTICE FOR LODE MINING CLAIM

NOTICE IS HEREBY GIVEN that the Bonanza SWX 13 lode mining claim has been located by:
Richard C. Moores, II 32769 Inverness Drive, Evergreen, Colorado, 80439

The general course of this claim is North - South, and it is situated in La Paz County, Arizona. This claim is 1500 feet in length and 600 feet in width. This claim runs from the location monument on which this location notice is posted approximately 1490 feet in a northerly direction to the North end line and 10 feet in a Southerly direction to the South end line. This claim is marked by six additional monuments, one at each corner and one at the center of each end line.

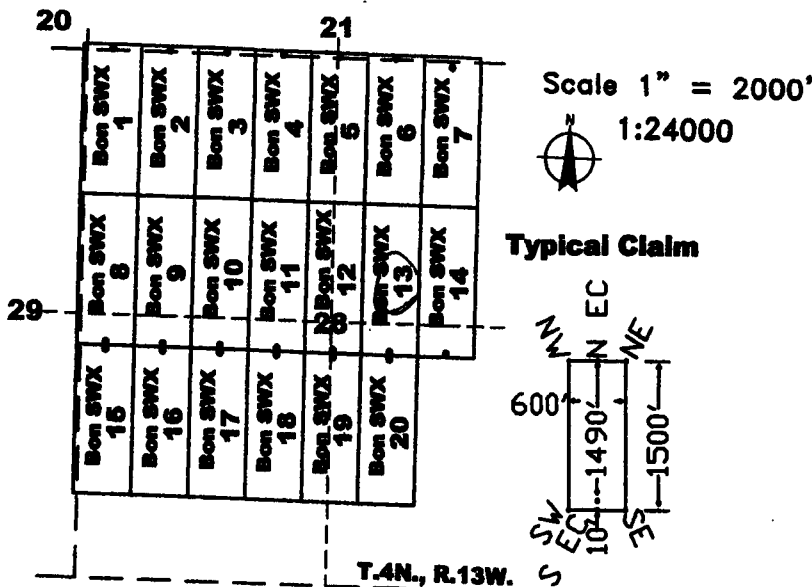
The location monument on which this notice is posted is situated within Section 28, Township 4 North, Range 13 West, Gila and Salt River Baseline and Meridian, Arizona, and this claim occupies the following quarter section(s), section(s), Township and Range:

<u>1/4</u>	<u>Section</u>	<u>Township</u>	<u>Range</u>	<u>Meridian</u>
<u>NE</u>	<u>28</u>	4 North	13 West	Gila and Salt River
<u>SE</u>	<u>28</u>	4 North	13 West	Gila and Salt River
---	---	4 North	13 West	Gila and Salt River
---	---	4 North	13 West	Gila and Salt River

The northwest corner of this claim is approximately 18464 feet west and 11570 feet South of the surveyed Northwest corner of Section 18, Township 4 North, Range 12 West, Gila and Salt River Baseline and Meridian.

DATED AND POSTED on the ground this 27th day of October, 2016.

By: Art Johnson
Art Johnson, Agent



The above map depicts the Bonanza SWX 13 lode mining claim, which is located in Section(s) 28, Township 4 North, Range 13 West, Gila and Salt River Baseline and Meridian, La Paz County, Arizona. The claim corners, end centers, and location monuments are marked by 2 inch by 2 inch by 5 foot wooden posts with aluminum tags. The bearings and distances between claims are as depicted on the map.

A110440447

RECEIVED
2016 DEC 12 P 3:22
PHOENIX, ARIZONA

Recording requested by:
Richard C. Moores II

When recorded return to:
Carlin Trend Mining Services
369 - 5th Street
Elko, NV 89801

LOCATION NOTICE FOR LODE MINING CLAIM

NOTICE IS HEREBY GIVEN that the Bonanza SWX 14 lode mining claim has been located by:
Richard C. Moores, II 32769 Inverness Drive, Evergreen, Colorado, 80439

The general course of this claim is North - South, and it is situated in La Paz County, Arizona. This claim is 1500 feet in length and 600 feet in width. This claim runs from the location monument on which this location notice is posted approximately 1490 feet in a northerly direction to the North end line and 10 feet in a Southerly direction to the South end line. This claim is marked by six additional monuments, one at each corner and one at the center of each end line.

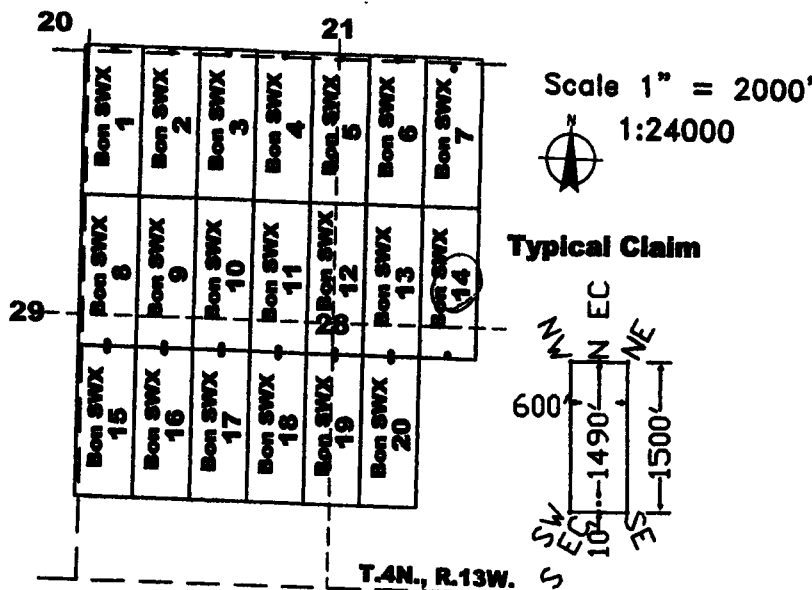
The location monument on which this notice is posted is situated within Section 28, Township 4 North, Range 13 West, Gila and Salt River Baseline and Meridian, Arizona, and this claim occupies the following quarter section(s), section(s), Township and Range:

<u>1/4</u>	<u>Section</u>	<u>Township</u>	<u>Range</u>	<u>Meridian</u>
<u>NE</u>	<u>28</u>	4 North	13 West	Gila and Salt River
<u>SE</u>	<u>28</u>	4 North	13 West	Gila and Salt River
---	---	4 North	13 West	Gila and Salt River
---	---	4 North	13 West	Gila and Salt River

The northwest corner of this claim is approximately 17865 feet west and 11586 feet South of the surveyed Northwest corner of Section 18, Township 4 North, Range 12 West, Gila and Salt River Baseline and Meridian.

DATED AND POSTED on the ground this 27th day of October, 2016.

By: Art Johnson
Art Johnson, Agent



The above map depicts the Bonanza SWX 14 lode mining claim, which is located in Section(s) 28, Township 4 North, Range 13 West, Gila and Salt River Baseline and Meridian, La Paz County, Arizona. The claim corners, end centers, and location monuments are marked by 2 inch by 2 inch by 5 foot wooden posts with aluminum tags. The bearings and distances between claims are as depicted on the map.

A110440148

RECEIVED
2016 DEC 12 P 3:22
TUCSON, ARIZONA

Recording requested by:
Richard C. Moores II

When recorded return to:
Carlin Trend Mining Services
369 - 5th Street
Elko, NV 89801

LOCATION NOTICE FOR LODE MINING CLAIM

NOTICE IS HEREBY GIVEN that the Bonanza SWX 15 lode mining claim has been located by:
Richard C. Moores, II 32769 Inverness Drive, Evergreen, Colorado, 80439

The general course of this claim is North - South, and it is situated in La Paz County, Arizona. This claim is 1500 feet in length and 600 feet in width. This claim runs from the location monument on which this location notice is posted approximately 10 feet in a northerly direction to the North end line and 1490 feet in a Southerly direction to the South end line. This claim is marked by six additional monuments, one at each corner and one at the center of each end line.

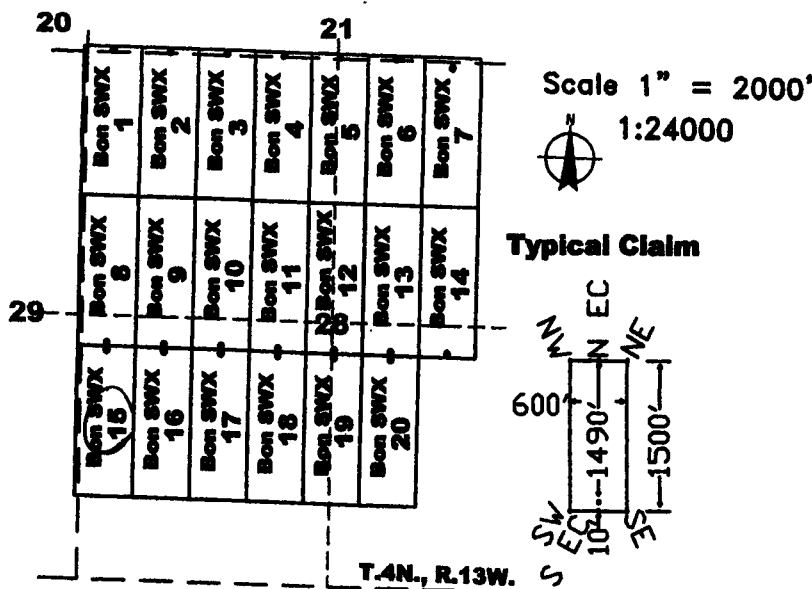
The location monument on which this notice is posted is situated within Section 28, Township 4 North, Range 13 West, Gila and Salt River Baseline and Meridian, Arizona, and this claim occupies the following quarter section(s), section(s), Township and Range:

<u>1/4</u>	<u>Section</u>	<u>Township</u>	<u>Range</u>	<u>Meridian</u>
<u>SE</u>	<u>29</u>	4 North	13 West	Gila and Salt River
<u>SW</u>	<u>28</u>	4 North	13 West	Gila and Salt River
---	---	4 North	13 West	Gila and Salt River
---	---	4 North	13 West	Gila and Salt River

The northwest corner of this claim is approximately 21497 feet west and 12995 feet South of the surveyed Northwest corner of Section 18, Township 4 North, Range 12 West, Gila and Salt River Baseline and Meridian.

DATED AND POSTED on the ground this 27th day of October/2016.

By: Art Johnson
Art Johnson, Agent



The above map depicts the Bonanza SWX 15 lode mining claim, which is located in Section(s) 28, 29, Township 4 North, Range 13 West, Gila and Salt River Baseline and Meridian, La Paz County, Arizona. The claim corners, end centers, and location monuments are marked by 2 inch by 2 inch by 5 foot wooden posts with aluminum tags. The bearings and distances between claims are as depicted on the map.

Recording requested by:
Richard C. Moores II

When recorded return to:
Carlin Trend Mining Services
369 - 5th Street
Elko, NV 89801

LOCATION NOTICE FOR LODE MINING CLAIM

NOTICE IS HEREBY GIVEN that the Bonanza SWX 16 lode mining claim has been located by:
Richard C. Moores, II 32769 Inverness Drive, Evergreen, Colorado, 80439

The general course of this claim is North - South, and it is situated in La Paz County, Arizona. This claim is 1500 feet in length and 600 feet in width. This claim runs from the location monument on which this location notice is posted approximately 10 feet in a northerly direction to the North end line and 1490 feet in a Southerly direction to the South end line. This claim is marked by six additional monuments, one at each corner and one at the center of each end line.

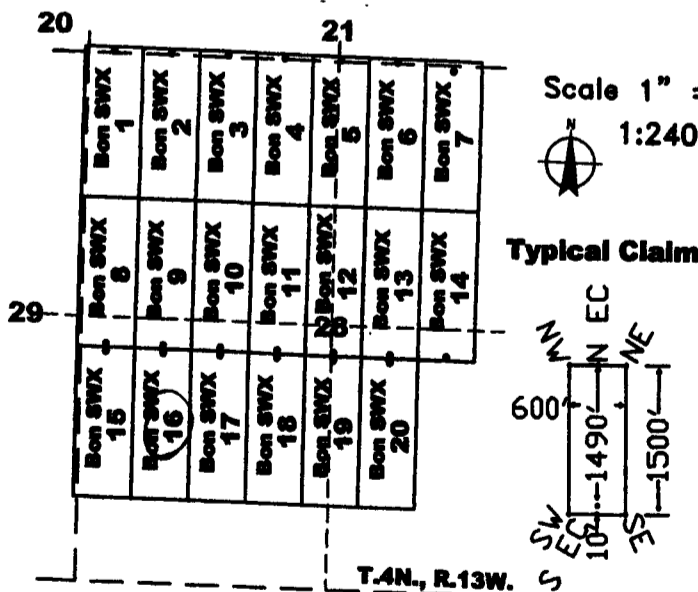
The location monument on which this notice is posted is situated within Section 28, Township 4 North, Range 13 West, Gila and Salt River Baseline and Meridian, Arizona, and this claim occupies the following quarter section(s), section(s), Township and Range:

<u>1/4</u>	<u>Section</u>	<u>Township</u>	<u>Range</u>	<u>Meridian</u>
<u>SW</u>	<u>28</u>	4 North	13 West	Gila and Salt River
---	---	4 North	13 West	Gila and Salt River
---	---	4 North	13 West	Gila and Salt River
---	---	4 North	13 West	Gila and Salt River

The northwest corner of this claim is approximately 20897 feet west and 13010 feet South of the surveyed Northwest corner of Section 18, Township 4 North, Range 12 West, Gila and Salt River Baseline and Meridian.

DATED AND POSTED on the ground this 27th day of October, 2016.

By: Art Johnson
Art Johnson, Agent



PHOENIX ARIZONA

2016 DEC 12 P 3:22

RECEIVED

The above map depicts the Bonanza SWX 16 lode mining claim, which is located in Section(s) 28, Township 4 North, Range 13 West, Gila and Salt River Baseline and Meridian, La Paz County, Arizona. The claim corners, end centers, and location monuments are marked by 2 inch by 2 inch by 5 foot wooden posts with aluminum tags. The bearings and distances between claims are as depicted on the map.

4110440450

Recording requested by:
Richard C. Moores II

When recorded return to:
Carlin Trend Mining Services
369 - 5th Street
Elko, NV 89801

LOCATION NOTICE FOR LODE MINING CLAIM

NOTICE IS HEREBY GIVEN that the Bonanza SWX 17 lode mining claim has been located by:
Richard C. Moores, II 32769 Inverness Drive, Evergreen, Colorado, 80439

The general course of this claim is North - South, and it is situated in La Paz County, Arizona. This claim is 1500 feet in length and 600 feet in width. This claim runs from the location monument on which this location notice is posted approximately 10 feet in a northerly direction to the North end line and 1490 feet in a Southerly direction to the South end line. This claim is marked by six additional monuments, one at each corner and one at the center of each end line.

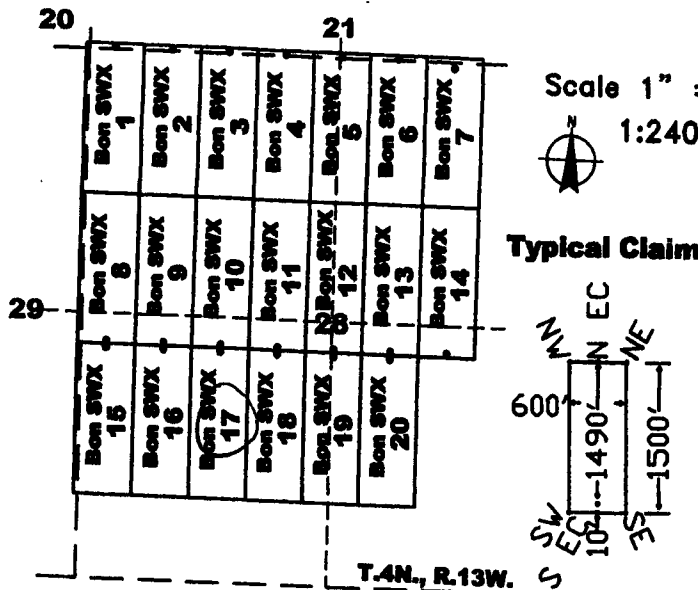
The location monument on which this notice is posted is situated within Section 28, Township 4 North, Range 13 West, Gila and Salt River Baseline and Meridian, Arizona, and this claim occupies the following quarter section(s), section(s), Township and Range:

<u>1/4</u>	<u>Section</u>	<u>Township</u>	<u>Range</u>	<u>Meridian</u>
<u>SW</u>	<u>28</u>	4 North	13 West	Gila and Salt River
---	---	4 North	13 West	Gila and Salt River
---	---	4 North	13 West	Gila and Salt River
---	---	4 North	13 West	Gila and Salt River

The northwest corner of this claim is approximately 20298 feet west and 13025 feet South of the surveyed Northwest corner of Section 18, Township 4 North, Range 12 West, Gila and Salt River Baseline and Meridian.

DATED AND POSTED on the ground this 27th day of October, 2016.

By: Art Johnson
Art Johnson, Agent



PHOENIX, ARIZONA

2016 DEC 12 P 3:23

RECEIVED

The above map depicts the Bonanza SWX 17 lode mining claim, which is located in Section(s) 28, Township 4 North, Range 13 West, Gila and Salt River Baseline and Meridian, La Paz County, Arizona. The claim corners, end centers, and location monuments are marked by 2 inch by 2 inch by 5 foot wooden posts with aluminum tags. The bearings and distances between claims are as depicted on the map.

APC 49451

Recording requested by:
Richard C. Moores II

When recorded return to:
Carlin Trend Mining Services
369 - 5th Street
Elko, NV 89801

LOCATION NOTICE FOR LODE MINING CLAIM

NOTICE IS HEREBY GIVEN that the Bonanza SWX 19 lode mining claim has been located by:
Richard C. Moores, II 32769 Inverness Drive, Evergreen, Colorado, 80439

The general course of this claim is North - South, and it is situated in La Paz County, Arizona. This claim is 1500 feet in length and 600 feet in width. This claim runs from the location monument on which this location notice is posted approximately 10 feet in a northerly direction to the North end line and 1490 feet in a Southerly direction to the South end line. This claim is marked by six additional monuments, one at each corner and one at the center of each end line.

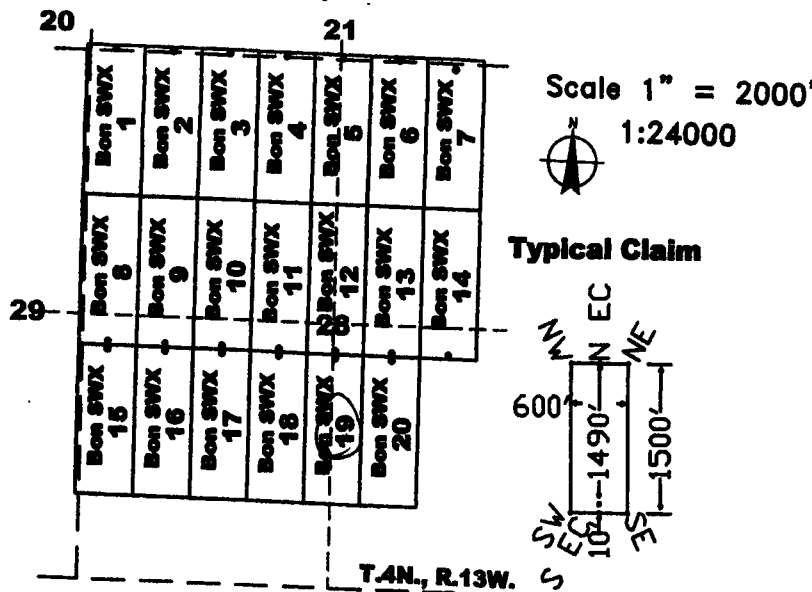
The location monument on which this notice is posted is situated within Section 28, Township 4 North, Range 13 West, Gila and Salt River Baseline and Meridian, Arizona, and this claim occupies the following quarter section(s), section(s), Township and Range:

<u>1/4</u>	<u>Section</u>	<u>Township</u>	<u>Range</u>	<u>Meridian</u>
<u>SW</u>	<u>28</u>	4 North	13 West	Gila and Salt River
<u>SE</u>	<u>28</u>	4 North	13 West	Gila and Salt River
---	---	4 North	13 West	Gila and Salt River
---	---	4 North	13 West	Gila and Salt River

The northwest corner of this claim is approximately 19099 feet west and 13054 feet South of the surveyed Northwest corner of Section 18, Township 4 North, Range 12 West, Gila and Salt River Baseline and Meridian.

DATED AND POSTED on the ground this 27th day of October, 2016.

By: Art Johnson
Art Johnson, Agent



The above map depicts the Bonanza SWX 19 lode mining claim, which is located in Section(s) 28, Township 4 North, Range 13 West, Gila and Salt River Baseline and Meridian, La Paz County, Arizona. The claim corners, end centers, and location monuments are marked by 2 inch by 2 inch by 5 foot wooden posts with aluminum tags. The bearings and distances between claims are as depicted on the map.

AMC110153

Recording requested by:
Richard C. Moores II

When recorded return to:
Carlin Trend Mining Services
369 - 5th Street
Elko, NV 89801

LOCATION NOTICE FOR LODE MINING CLAIM

NOTICE IS HEREBY GIVEN that the Bonanza SWX 20 lode mining claim has been located by:
Richard C. Moores, II 32769 Inverness Drive, Evergreen, Colorado, 80439

The general course of this claim is North - South, and it is situated in La Paz County, Arizona. This claim is 1500 feet in length and 600 feet in width. This claim runs from the location monument on which this location notice is posted approximately 10 feet in a northerly direction to the North end line and 1490 feet in a Southerly direction to the South end line. This claim is marked by six additional monuments, one at each corner and one at the center of each end line.

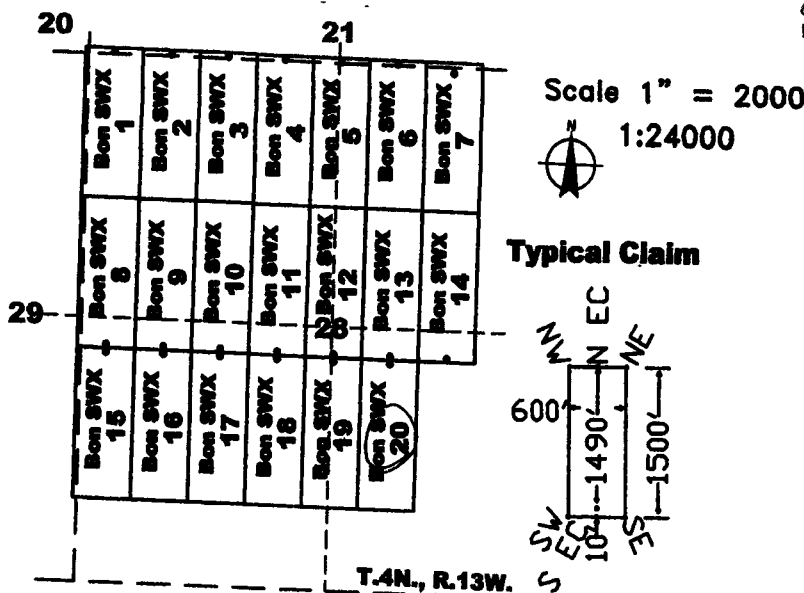
The location monument on which this notice is posted is situated within Section 28, Township 4 North, Range 13 West, Gila and Salt River Baseline and Meridian, Arizona, and this claim occupies the following quarter section(s), section(s), Township and Range:

<u>1/4</u>	<u>Section</u>	<u>Township</u>	<u>Range</u>	<u>Meridian</u>
<u>SE</u>	<u>28</u>	4 North	13 West	Gila and Salt River
---	---	4 North	13 West	Gila and Salt River
---	---	4 North	13 West	Gila and Salt River
---	---	4 North	13 West	Gila and Salt River

The northwest corner of this claim is approximately 18499 feet west and 13070 feet South of the surveyed Northwest corner of Section 18, Township 4 North, Range 12 West, Gila and Salt River Baseline and Meridian.

DATED AND POSTED on the ground this 27th day of October, 2016.

By: Art Johnson
Art Johnson, Agent



The above map depicts the Bonanza SWX 20 lode mining claim, which is located in Section(s) 28, Township 4 North, Range 13 West, Gila and Salt River Baseline and Meridian, La Paz County, Arizona. The claim corners, end centers, and location monuments are marked by 2 inch by 2 inch by 5 foot wooden posts with aluminum tags. The bearings and distances between claims are as depicted on the map.

20161027

Recording requested by:
Richard C. Moores II

When recorded return to:
Carlin Trend Mining Services
369 - 5th Street
Elko, NV 89801

LOCATION NOTICE FOR LODE MINING CLAIM

NOTICE IS HEREBY GIVEN that the Bonanza L 46 lode mining claim has been located by:
Richard C. Moores, II 32769 Inverness Drive, Evergreen, Colorado, 80439

The general course of this claim is East - West, and it is situated in La Paz County, Arizona. This claim is 1500 feet in length and 600 feet in width. This claim runs from the location monument on which this location notice is posted approximately 10 feet in an easterly direction to the East end line and 1490 feet in a westerly direction to the West end line. This claim is marked by six additional monuments, one at each corner and one at the center of each end line.

The location monument on which this notice is posted is situated within Section 22, Township 4 North, Range 13 West, Gila and Salt River Baseline and Meridian, Arizona, and this claim occupies the following quarter section(s), section(s), Township and Range:

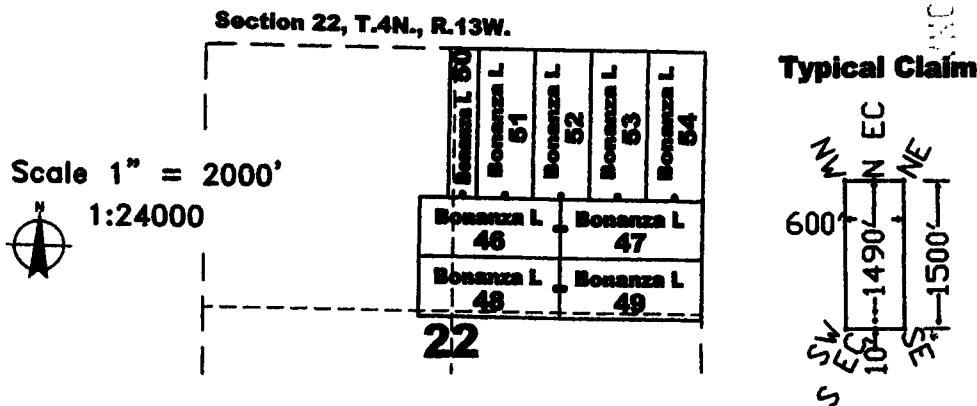
<u>1/4</u>	<u>Section</u>	<u>Township</u>	<u>Range</u>	<u>Meridian</u>
<u>NW</u>	<u>22</u>	4 North	13 West	Gila and Salt River
<u>NE</u>	<u>22</u>	4 North	13 West	Gila and Salt River
---	---	4 North	13 West	Gila and Salt River
---	---	4 North	13 West	Gila and Salt River

The northwest corner of this claim is approximately 13734 feet west and 6438 feet South of the surveyed Northwest corner of Section 18, Township 4 North, Range 12 West, Gila and Salt River Baseline and Meridian.

DATED AND POSTED on the ground this 30th day of September, 2016.

By: [Signature]
Art Johnson, Agent

RECEIVED
 DEPARTMENT OF
 PHOENIX, ARIZONA
 2016 DEC 12 P 3:23



The above map depicts the Bonanza L 46 lode mining claim, which is located in Section(s) 22, Township 4 North, Range 13 West, Gila and Salt River Baseline and Meridian, La Paz County, Arizona. The claim corners, end centers, and location monuments are marked by 2 inch by 2 inch by 5 foot wooden posts with aluminum tags. The bearings and distances between claims are as depicted on the map.

A1104110155

Recording requested by:
Richard C. Moores II

When recorded return to:
Carlin Trend Mining Services
369 - 5th Street
Elko, NV 89801

LOCATION NOTICE FOR LOPE MINING CLAIM

NOTICE IS HEREBY GIVEN that the Bonanza L 50 lode mining claim has been located by:
Richard C. Moores, II 32769 Inverness Drive, Evergreen, Colorado, 80439

The general course of this claim is North - South, and it is situated in La Paz County, Arizona. This claim is 1500 feet in length and 300 feet in width. This claim runs from the location monument on which this location notice is posted approximately 1490 feet in a northerly direction to the North end line and 10 feet in a Southerly direction to the South end line. This claim is marked by six additional monuments, one at each corner and one at the center of each end line.

The location monument on which this notice is posted is situated within Section 22, Township 4 North, Range 13 West, Gila and Salt River Baseline and Meridian, Arizona, and this claim occupies the following quarter section(s), section(s), Township and Range:

<u>1/4</u>	<u>Section</u>	<u>Township</u>	<u>Range</u>	<u>Meridian</u>
<u>NW</u>	<u>22</u>	4 North	13 West	Gila and Salt River
<u>NE</u>	<u>22</u>	4 North	13 West	Gila and Salt River
---	---	4 North	13 West	Gila and Salt River
---	---	4 North	13 West	Gila and Salt River

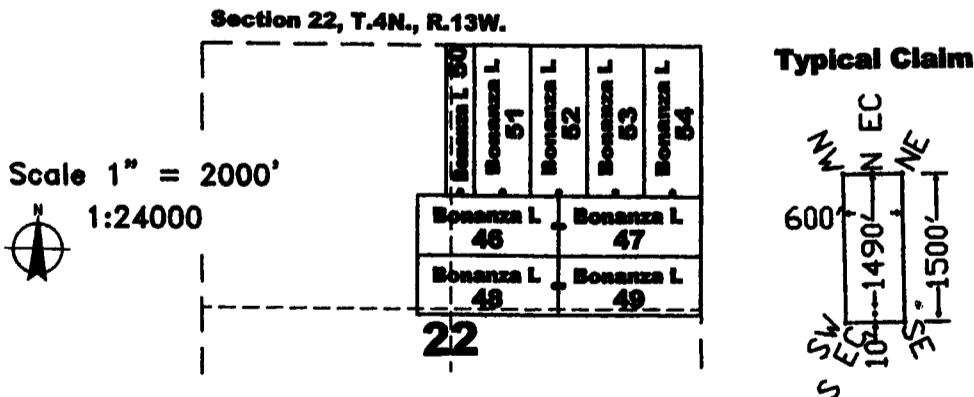
The northwest corner of this claim is approximately 13398 feet west and 4949 feet South of the surveyed Northwest corner of Section 18, Township 4 North, Range 12 West, Gila and Salt River Baseline and Meridian.

DATED AND POSTED on the ground this 1st day of October, 2016.

By: Art Johnson
Art Johnson, Agent

RECEIVED
 2016 DEC 12 P 3:24
 GILBERT, ARIZONA

A:101440456



The above map depicts the Bonanza L 50 lode mining claim, which is located in Section(s) 22, Township 4 North, Range 13 West, Gila and Salt River Baseline and Meridian, La Paz County, Arizona. The claim corners, end centers, and location monuments are marked by 2 inch by 2 inch by 5 foot wooden posts with aluminum tags. The bearings and distances between claims are as depicted on the map.

Recording requested by:
Richard C. Moores II

When recorded return to:
Carlin Trend Mining Services
369 - 5th Street
Elko, NV 89801

LOCATION NOTICE FOR LODE MINING CLAIM

NOTICE IS HEREBY GIVEN that the Bonanza L 51 lode mining claim has been located by:
Richard C. Moores, II 32769 Inverness Drive, Evergreen, Colorado, 80439

The general course of this claim is North - South, and it is situated in La Paz County, Arizona. This claim is 1500 feet in length and 600 feet in width. This claim runs from the location monument on which this location notice is posted approximately 1490 feet in a northerly direction to the North end line and 10 feet in a Southerly direction to the South end line. This claim is marked by six additional monuments, one at each corner and one at the center of each end line.

The location monument on which this notice is posted is situated within Section 22, Township 4 North, Range 13 West, Gila and Salt River Baseline and Meridian, Arizona, and this claim occupies the following quarter section(s), section(s), Township and Range:

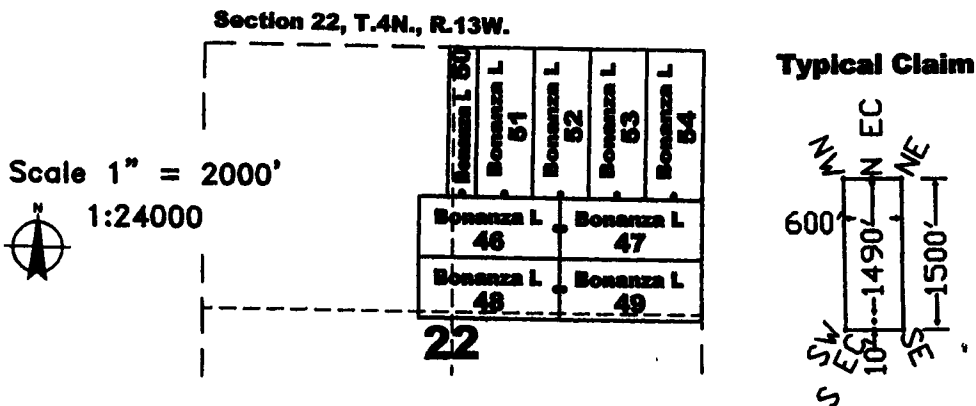
<u>1/4</u>	<u>Section</u>	<u>Township</u>	<u>Range</u>	<u>Meridian</u>
<u>NE</u>	<u>22</u>	4 North	13 West	Gila and Salt River
---	---	4 North	13 West	Gila and Salt River
---	---	4 North	13 West	Gila and Salt River
---	---	4 North	13 West	Gila and Salt River

The northwest corner of this claim is approximately 13098 feet west and 4953 feet south of the surveyed Northwest corner of Section 18, Township 4 North, Range 12 West, Gila and Salt River Baseline and Meridian.

DATED AND POSTED on the ground this 1st day of October, 2016.

By: Art Johnson
Art Johnson, Agent

RECORDED
2016 DEC 12 PM 3:24
FILED



The above map depicts the Bonanza L 51 lode mining claim, which is located in Section(s) 22, Township 4 North, Range 13 West, Gila and Salt River Baseline and Meridian, La Paz County, Arizona. The claim corners, end centers, and location monuments are marked by 2 inch by 2 inch by 5 foot wooden posts with aluminum tags. The bearings and distances between claims are as depicted on the map.

A110440457

Recording requested by:
Richard C. Moores II

When recorded return to:
Carlin Trend Mining Services
369 - 5th Street
Elko, NV 89801

LOCATION NOTICE FOR LODE MINING CLAIM

NOTICE IS HEREBY GIVEN that the Bonanza L. 52 lode mining claim has been located by:
Richard C. Moores, II 32769 Inverness Drive, Evergreen, Colorado, 80439

The general course of this claim is North - South, and it is situated in La Paz County, Arizona. This claim is 1500 feet in length and 600 feet in width. This claim runs from the location monument on which this location notice is posted approximately 1490 feet in a northerly direction to the North end line and 10 feet in a Southerly direction to the South end line. This claim is marked by six additional monuments, one at each corner and one at the center of each end line.

The location monument on which this notice is posted is situated within Section 22, Township 4 North, Range 13 West, Gila and Salt River Baseline and Meridian, Arizona, and this claim occupies the following quarter section(s), section(s), Township and Range:

<u>1/4</u>	<u>Section</u>	<u>Township</u>	<u>Range</u>	<u>Meridian</u>
<u>NE</u>	<u>22</u>	4 North	13 West	Gila and Salt River
---	---	4 North	13 West	Gila and Salt River
---	---	4 North	13 West	Gila and Salt River
---	---	4 North	13 West	Gila and Salt River

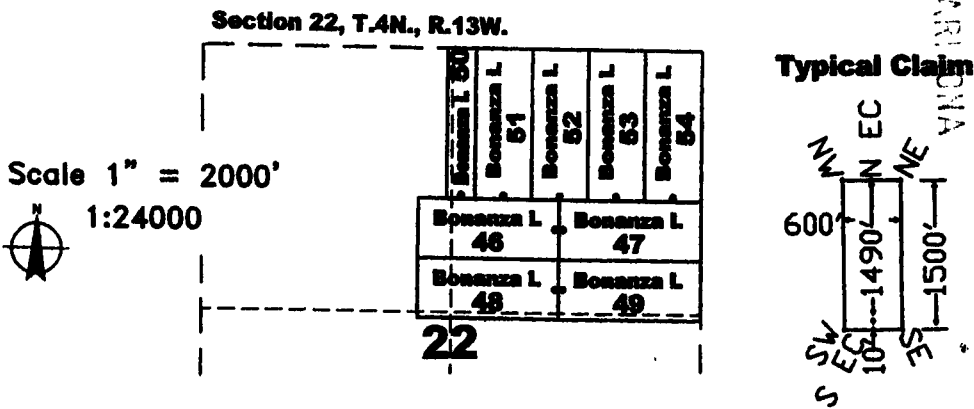
The northwest corner of this claim is approximately 12498 feet west and 4968 feet South of the surveyed Northwest corner of Section 18, Township 4 North, Range 12 West, Gila and Salt River Baseline and Meridian.

DATED AND POSTED on the ground this 15th day of October, 2016.

By: Art Johnson
Art Johnson, Agent

ARIZONA 110458

RECEIVED
2016 DEC 12 P 3:24
ARIZONA



The above map depicts the Bonanza L. 52 lode mining claim, which is located in Section(s) 22, Township 4 North, Range 13 West, Gila and Salt River Baseline and Meridian, La Paz County, Arizona. The claim corners, end centers, and location monuments are marked by 2 inch by 2 inch by 5 foot wooden posts with aluminum tags. The bearings and distances between claims are as depicted on the map.

Recording requested by:
Richard C. Moores II

When recorded return to:
Carlin Trend Mining Services
369 - 5th Street
Elko, NV 89801

LOCATION NOTICE FOR LODE MINING CLAIM

NOTICE IS HEREBY GIVEN that the Bonanza L 53 lode mining claim has been located by:
Richard C. Moores, II 32769 Inverness Drive, Evergreen, Colorado, 80439

The general course of this claim is North - South, and it is situated in La Paz County, Arizona. This claim is 1500 feet in length and 600 feet in width. This claim runs from the location monument on which this location notice is posted approximately 1490 feet in a northerly direction to the North end line and 10 feet in a Southerly direction to the South end line. This claim is marked by six additional monuments, one at each corner and one at the center of each end line.

The location monument on which this notice is posted is situated within Section 22, Township 4 North, Range 13 West, Gila and Salt River Baseline and Meridian, Arizona, and this claim occupies the following quarter section(s), section(s), Township and Range:

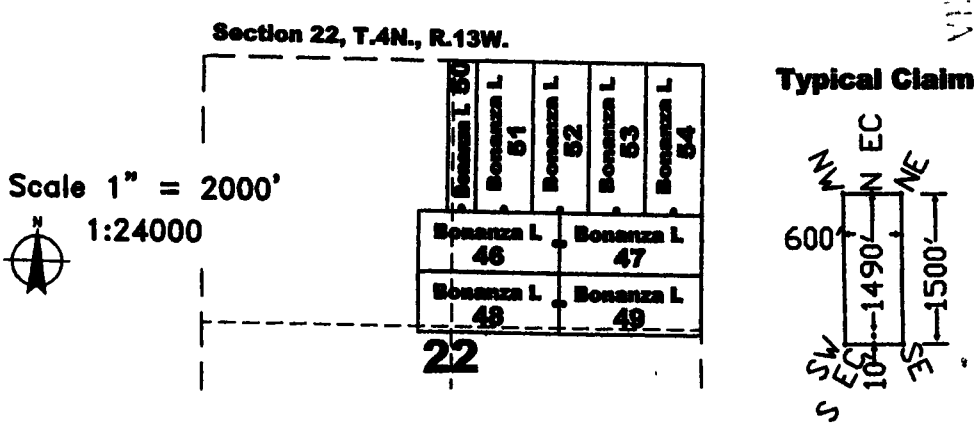
<u>1/4</u>	<u>Section</u>	<u>Township</u>	<u>Range</u>	<u>Meridian</u>
<u>NE</u>	<u>22</u>	4 North	13 West	Gila and Salt River
---	---	4 North	13 West	Gila and Salt River
---	---	4 North	13 West	Gila and Salt River
---	---	4 North	13 West	Gila and Salt River

The northwest corner of this claim is approximately 11898 feet west and 4981 feet South of the surveyed Northwest corner of Section 18, Township 4 North, Range 12 West, Gila and Salt River Baseline and Meridian.

DATED AND POSTED on the ground this 1st day of October, 2016.

By: Art Johnson
Art Johnson, Agent

RECEIVED
 CLERK
 2016 DEC 12 P 3:24
 COUNTY, ARIZONA



The above map depicts the Bonanza L 53 lode mining claim, which is located in Section(s) 22, Township 4 North, Range 13 West, Gila and Salt River Baseline and Meridian, La Paz County, Arizona. The claim corners, end centers, and location monuments are marked by 2 inch by 2 inch by 5 foot wooden posts with aluminum tags. The bearings and distances between claims are as depicted on the map.

A110140459

Recording requested by:
Richard C. Moores II

When recorded return to:
Carlin Trend Mining Services
369 - 5th Street
Elko, NV 89801

LOCATION NOTICE FOR LODE MINING CLAIM

NOTICE IS HEREBY GIVEN that the Bonanza L 54 lode mining claim has been located by:
Richard C. Moores, II 32769 Inverness Drive, Evergreen, Colorado, 80439

The general course of this claim is North - South, and it is situated in La Paz County, Arizona. This claim is 1500 feet in length and 600 feet in width. This claim runs from the location monument on which this location notice is posted approximately 1490 feet in a northerly direction to the North end line and 10 feet in a Southerly direction to the South end line. This claim is marked by six additional monuments, one at each corner and one at the center of each end line.

The location monument on which this notice is posted is situated within Section 22, Township 4 North, Range 13 West, Gila and Salt River Baseline and Meridian, Arizona, and this claim occupies the following quarter section(s), section(s), Township and Range:

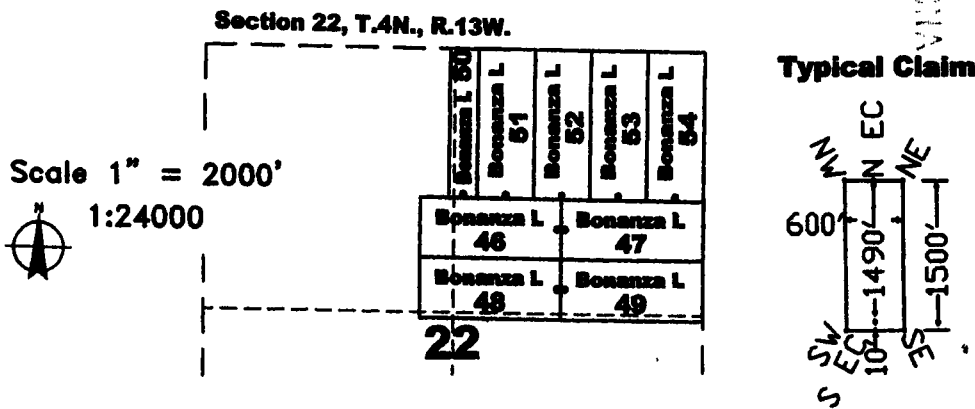
<u>1/4</u>	<u>Section</u>	<u>Township</u>	<u>Range</u>	<u>Meridian</u>
<u>NE</u>	<u>22</u>	4 North	13 West	Gila and Salt River
---	---	4 North	13 West	Gila and Salt River
---	---	4 North	13 West	Gila and Salt River
---	---	4 North	13 West	Gila and Salt River

The northwest corner of this claim is approximately 11299 feet west and 4995 feet South of the surveyed Northwest corner of Section 18, Township 4 North, Range 12 West, Gila and Salt River Baseline and Meridian.

DATED AND POSTED on the ground this 15th day of October, 2016.

By: [Signature]
Art Johnson, Agent

RECEIVED
COUNTY CLERK
GILA AND SALT RIVER
MERIDIAN, ARIZONA
2016 DEC 12 P 3:24



The above map depicts the Bonanza L 54 lode mining claim, which is located in Section(s) 22, Township 4 North, Range 13 West, Gila and Salt River Baseline and Meridian, La Paz County, Arizona. The claim corners, end centers, and location monuments are marked by 2 inch by 2 inch by 5 foot wooden posts with aluminum tags. The bearings and distances between claims are as depicted on the map.

ATTACHED 0460

Recording requested by:
Richard C. Moores II

When recorded return to:
Carlin Trend Mining Services
369 - 5th Street
Elko, NV 89801

LOCATION NOTICE FOR LODE MINING CLAIM

NOTICE IS HEREBY GIVEN that the Bonanza L 47 lode mining claim has been located by:
Richard C. Moores, II 32769 Inverness Drive, Evergreen, Colorado, 80439

The general course of this claim is East - West, and it is situated in La Paz County, Arizona. This claim is 1500 feet in length and 600 feet in width. This claim runs from the location monument on which this location notice is posted approximately 1490 feet in an easterly direction to the East end line and 10 feet in a westerly direction to the West end line. This claim is marked by six additional monuments, one at each corner and one at the center of each end line.

The location monument on which this notice is posted is situated within Section 22, Township 4 North, Range 13 West, Gila and Salt River Baseline and Meridian, Arizona, and this claim occupies the following quarter section(s), section(s), Township and Range:

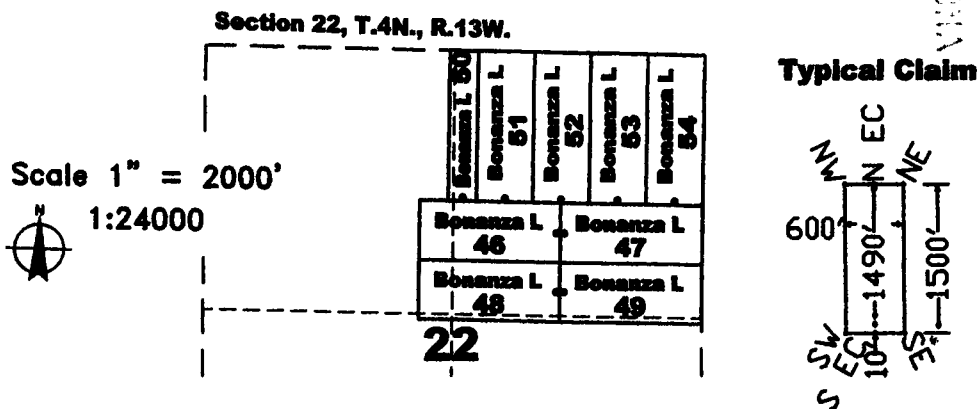
<u>1/4</u>	<u>Section</u>	<u>Township</u>	<u>Range</u>	<u>Meridian</u>
<u>NE</u>	<u>22</u>	4 North	13 West	Gila and Salt River
---	---	4 North	13 West	Gila and Salt River
---	---	4 North	13 West	Gila and Salt River
---	---	4 North	13 West	Gila and Salt River

The northwest corner of this claim is approximately 12235 feet west and 6474 feet SOUTH of the surveyed Northwest corner of Section 18, Township 4 North, Range 12 West, Gila and Salt River Baseline and Meridian.

DATED AND POSTED on the ground this 30th day of September, 2016.

By: Art Johnson
Art Johnson, Agent

RECEIVED
2016 DEC 12 P 3:23
INVERNESS, ARIZONA



The above map depicts the Bonanza L 47 lode mining claim, which is located in Section(s) 22, Township 4 North, Range 13 West, Gila and Salt River Baseline and Meridian, La Paz County, Arizona. The claim corners, end centers, and location monuments are marked by 2 inch by 2 inch by 5 foot wooden posts with aluminum tags. The bearings and distances between claims are as depicted on the map.

AMC 110461

Recording requested by:
Richard C. Moores II

When recorded return to:
Carlin Trend Mining Services
369 - 5th Street
Elko, NV 89801

LOCATION NOTICE FOR LODE MINING CLAIM

NOTICE IS HEREBY GIVEN that the Bonanza L 48 lode mining claim has been located by:
Richard C. Moores, II 32769 Inverness Drive, Evergreen, Colorado, 80439

The general course of this claim is East - West, and it is situated in La Paz County, Arizona. This claim is 1500 feet in length and 600 feet in width. This claim runs from the location monument on which this location notice is posted approximately 10 feet in an easterly direction to the East end line and 1490 feet in a westerly direction to the West end line. This claim is marked by six additional monuments, one at each corner and one at the center of each end line.

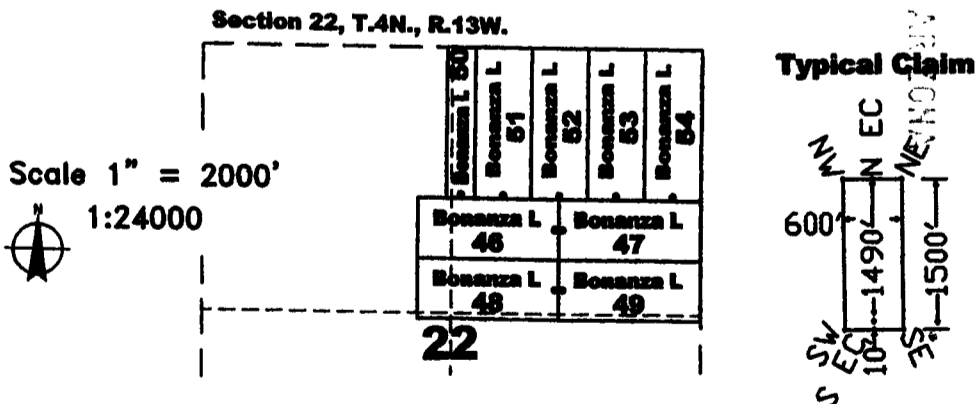
The location monument on which this notice is posted is situated within Section 22, Township 4 North, Range 13 West, Gila and Salt River Baseline and Meridian, Arizona, and this claim occupies the following quarter section(s), section(s), Township and Range:

<u>1/4</u>	<u>Section</u>	<u>Township</u>	<u>Range</u>	<u>Meridian</u>
<u>NW</u>	<u>22</u>	4 North	13 West	Gila and Salt River
<u>NE</u>	<u>22</u>	4 North	13 West	Gila and Salt River
<u>SW</u>	<u>22</u>	4 North	13 West	Gila and Salt River
<u>SE</u>	<u>22</u>	4 North	13 West	Gila and Salt River

The northwest corner of this claim is approximately 13749 feet west and 7038 feet South of the surveyed Northwest corner of Section 18, Township 4 North, Range 12 West, Gila and Salt River Baseline and Meridian.

DATED AND POSTED on the ground this 30th day of September, 2016.

By: Art Johnson
Art Johnson, Agent



RECEIVED
2016 DEC 12 P 3:23

The above map depicts the Bonanza L 48 lode mining claim, which is located in Section(s) 22, Township 4 North, Range 13 West, Gila and Salt River Baseline and Meridian, La Paz County, Arizona. The claim corners, end centers, and location monuments are marked by 2 inch by 2 inch by 5 foot wooden posts with aluminum tags. The bearings and distances between claims are as depicted on the map.

AR10440462

Recording requested by:
Richard C. Moores II

When recorded return to:
Carlin Trend Mining Services
369 - 5th Street
Elko, NV 89801

LOCATION NOTICE FOR LOPE MINING CLAIM

NOTICE IS HEREBY GIVEN that the Bonanza L 49 lode mining claim has been located by:
Richard C. Moores, II 32769 Inverness Drive, Evergreen, Colorado, 80439

The general course of this claim is East - West, and it is situated in La Paz County, Arizona. This claim is 1500 feet in length and 600 feet in width. This claim runs from the location monument on which this location notice is posted approximately 1490 feet in an easterly direction to the East end line and 10 feet in a westerly direction to the West end line. This claim is marked by six additional monuments, one at each corner and one at the center of each end line.

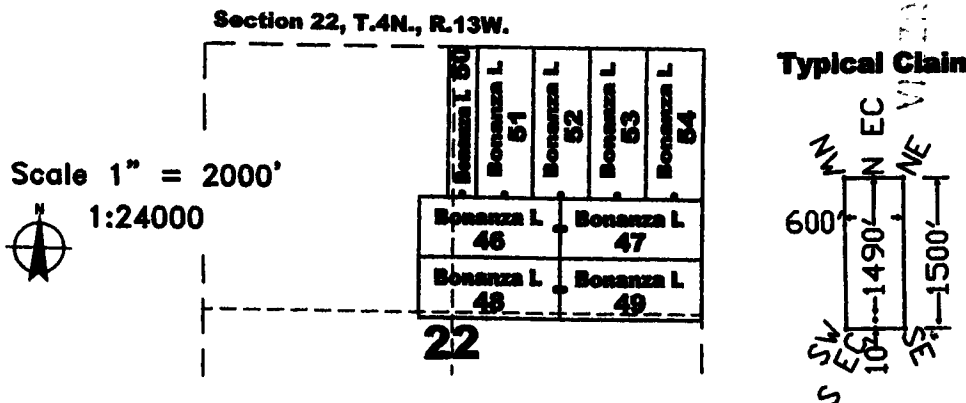
The location monument on which this notice is posted is situated within Section 22, Township 4 North, Range 13 West, Gila and Salt River Baseline and Meridian, Arizona, and this claim occupies the following quarter section(s), section(s), Township and Range:

<u>1/4</u>	<u>Section</u>	<u>Township</u>	<u>Range</u>	<u>Meridian</u>
<u>NE</u>	<u>22</u>	4 North	13 West	Gila and Salt River
<u>SE</u>	<u>22</u>	4 North	13 West	Gila and Salt River
---	---	4 North	13 West	Gila and Salt River
---	---	4 North	13 West	Gila and Salt River

The northwest corner of this claim is approximately 12249 feet west and 7073 feet South of the surveyed Northwest corner of Section 18, Township 4 North, Range 12 West, Gila and Salt River Baseline and Meridian.

DATED AND POSTED on the ground this 30th day of September, 2016.

By: Art Johnson
Art Johnson, Agent



RECEIVED
2016 DEC 12 P 3:24

The above map depicts the Bonanza L 49 lode mining claim, which is located in Section(s) 22, Township 4 North, Range 13 West, Gila and Salt River Baseline and Meridian, La Paz County, Arizona. The claim corners, end centers, and location monuments are marked by 2 inch by 2 inch by 5 foot wooden posts with aluminum tags. The bearings and distances between claims are as depicted on the map.

AMC440463

Recording requested by:
Richard C. Moores II

When recorded return to:
Carlin Trend Mining Services
369 - 5th Street
Elko, NV 89801

LOCATION NOTICE FOR LODE MINING CLAIM

NOTICE IS HEREBY GIVEN that the Bonanza L 55 lode mining claim has been located by:
Richard C. Moores, II 32769 Inverness Drive, Evergreen, Colorado, 80439

The general course of this claim is East - West, and it is situated in La Paz County, Arizona. This claim is 1500 feet in length and 600 feet in width. This claim runs from the location monument on which this location notice is posted approximately 10 feet in an easterly direction to the East end line and 1490 feet in a westerly direction to the West end line. This claim is marked by six additional monuments, one at each corner and one at the center of each end line.

The location monument on which this notice is posted is situated within Section 15, Township 4 North, Range 13 West, Gila and Salt River Baseline and Meridian, Arizona, and this claim occupies the following quarter section(s), section(s), Township and Range:

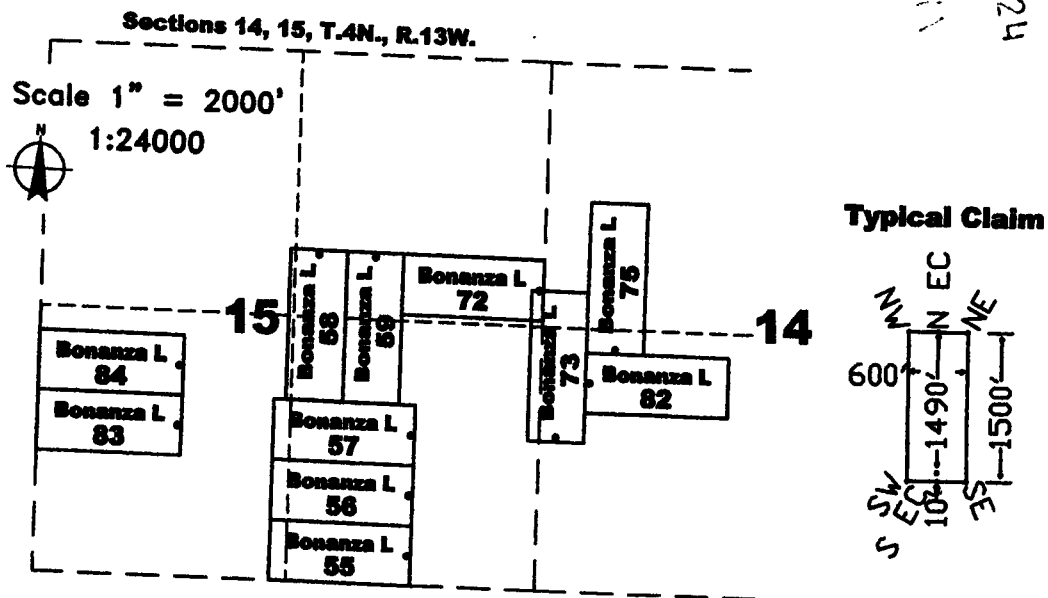
1/4	Section	Township	Range	Meridian
<u>SW</u>	<u>15</u>	4 North	13 West	Gila and Salt River
<u>SE</u>	<u>15</u>	4 North	13 West	Gila and Salt River
---	---	4 North	13 West	Gila and Salt River
---	---	4 North	13 West	Gila and Salt River

The northwest corner of this claim is approximately 13508 feet west and 4343 feet South of the surveyed Northwest corner of Section 18, Township 4 North, Range 12 West, Gila and Salt River Baseline and Meridian.

DATED AND POSTED on the ground this 3rd day of October, 2016.

By: [Signature]
Art Johnson, Agent

RECEIVED
 DEC 12 P 3:24
 GILA AND SALT RIVER
 COUNTY, ARIZONA



The above map depicts the Bonanza L 55 lode mining claim, which is located in Section(s) 15, Township 4 North, Range 13 West, Gila and Salt River Baseline and Meridian, La Paz County, Arizona. The claim corners, end centers, and location monuments are marked by 2 inch by 2 inch by 5 foot wooden posts with aluminum tags. The bearings and distances between claims are as depicted on the map.

A110440464

Recording requested by:
Richard C. Moores II

When recorded return to:
Carlin Trend Mining Services
369 - 5th Street
Elko, NV 89801

LOCATION NOTICE FOR LODE MINING CLAIM

NOTICE IS HEREBY GIVEN that the Bonanza L. 56 lode mining claim has been located by:
Richard C. Moores, II 32769 Inverness Drive, Evergreen, Colorado, 80439

The general course of this claim is East - West, and it is situated in La Paz County, Arizona. This claim is 1500 feet in length and 600 feet in width. This claim runs from the location monument on which this location notice is posted approximately 10 feet in an easterly direction to the East end line and 1490 feet in a westerly direction to the West end line. This claim is marked by six additional monuments, one at each corner and one at the center of each end line.

The location monument on which this notice is posted is situated within Section 15, Township 4 North, Range 13 West, Gila and Salt River Baseline and Meridian, Arizona, and this claim occupies the following quarter section(s), section(s), Township and Range:

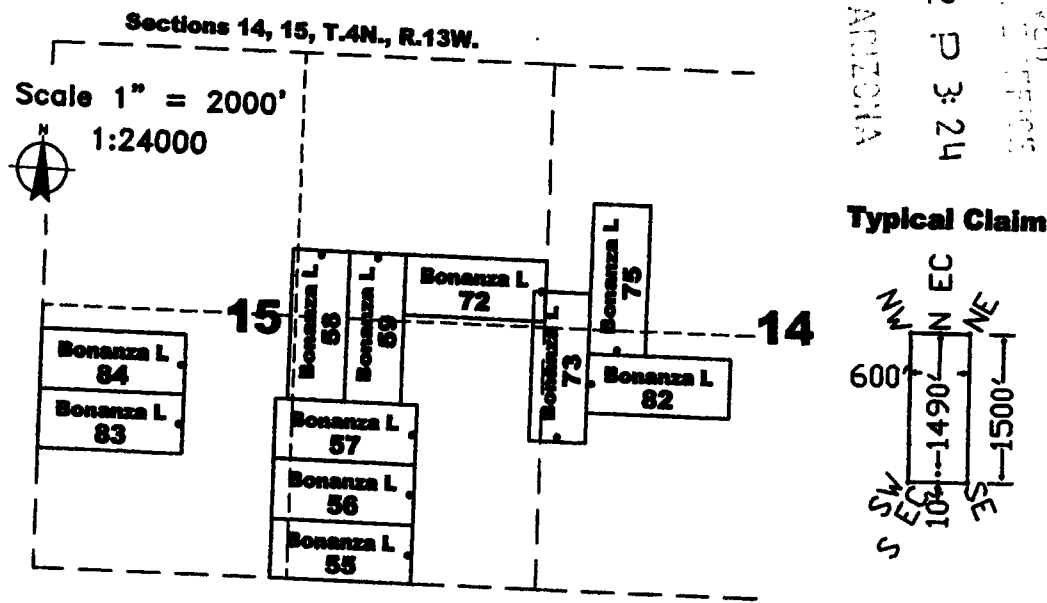
<u>1/4</u>	<u>Section</u>	<u>Township</u>	<u>Range</u>	<u>Meridian</u>
<u>SW</u>	<u>15</u>	4 North	13 West	Gila and Salt River
<u>SE</u>	<u>15</u>	4 North	13 West	Gila and Salt River
---	---	4 North	13 West	Gila and Salt River
---	---	4 North	13 West	Gila and Salt River

The northwest corner of this claim is approximately 13494 feet west and 3743 feet SOUTH of the surveyed Northwest corner of Section 18, Township 4 North, Range 12 West, Gila and Salt River Baseline and Meridian.

DATED AND POSTED on the ground this 3rd day of October, 2016.

By: Art Johnson
Art Johnson, Agent

RECEIVED
COUNTY CLERK
LA PAZ COUNTY, ARIZONA
2016 DEC 12 P 3:24



The above map depicts the Bonanza L. 56 lode mining claim, which is located in Section(s) 15, Township 4 North, Range 13 West, Gila and Salt River Baseline and Meridian, La Paz County, Arizona. The claim corners, end centers, and location monuments are marked by 2 inch by 2 inch by 5 foot wooden posts with aluminum tags. The bearings and distances between claims are as depicted on the map.

A110049465

Recording requested by:
Richard C. Moores II

When recorded return to:
Carlin Trend Mining Services
369 - 5th Street
Elko, NV 89801

LOCATION NOTICE FOR LODE MINING CLAIM

NOTICE IS HEREBY GIVEN that the Bonanza L. 57 lode mining claim has been located by:
Richard C. Moores, II 32769 Inverness Drive, Evergreen, Colorado, 80439

The general course of this claim is East - West, and it is situated in La Paz County, Arizona. This claim is 1500 feet in length and 600 feet in width. This claim runs from the location monument on which this location notice is posted approximately 10 feet in an easterly direction to the East end line and 1490 feet in a westerly direction to the West end line. This claim is marked by six additional monuments, one at each corner and one at the center of each end line.

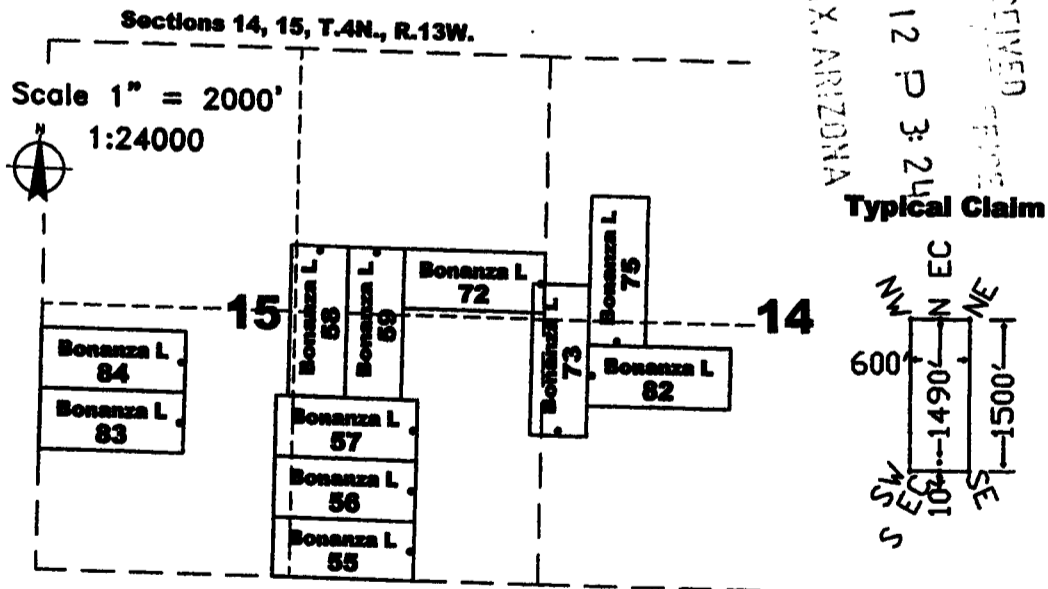
The location monument on which this notice is posted is situated within Section 15, Township 4 North, Range 13 West, Gila and Salt River Baseline and Meridian, Arizona, and this claim occupies the following quarter section(s), section(s), Township and Range:

<u>1/4</u>	<u>Section</u>	<u>Township</u>	<u>Range</u>	<u>Meridian</u>
<u>SW</u>	<u>15</u>	4 North	13 West	Gila and Salt River
<u>SE</u>	<u>15</u>	4 North	13 West	Gila and Salt River
---	---	4 North	13 West	Gila and Salt River
---	---	4 North	13 West	Gila and Salt River

The northwest corner of this claim is approximately 13481 feet west and 3143 feet South of the surveyed Northwest corner of Section 18, Township 4 North, Range 12 West, Gila and Salt River Baseline and Meridian.

DATED AND POSTED on the ground this 3rd day of October, 2016.

By: Art Johnson
Art Johnson, Agent



The above map depicts the Bonanza L. 57 lode mining claim, which is located in Section(s) 15 Township 4 North, Range 13 West, Gila and Salt River Baseline and Meridian, La Paz County, Arizona. The claim corners, end centers, and location monuments are marked by 2 inch by 2 inch by 5 foot wooden posts with aluminum tags. The bearings and distances between claims are as depicted on the map.

ARIZONA

RECEIVED
2016 DEC 12 P 3:24 PM
TUCSON, ARIZONA

Recording requested by:
Richard C. Moores II

When recorded return to:
Carlin Trend Mining Services
369 - 5th Street
Elko, NV 89801

LOCATION NOTICE FOR LODE MINING CLAIM

NOTICE IS HEREBY GIVEN that the Bonanza L. 58 lode mining claim has been located by:
Richard C. Moores, II 32769 Inverness Drive, Evergreen, Colorado, 80439

The general course of this claim is North - South, and it is situated in La Paz County, Arizona. This claim is 1500 feet in length and 600 feet in width. This claim runs from the location monument on which this location notice is posted approximately 10 feet in a northerly direction to the North end line and 1490 feet in a Southerly direction to the South end line. This claim is marked by six additional monuments, one at each corner and one at the center of each end line.

The location monument on which this notice is posted is situated within Section 15, Township 4 North, Range 13 West, Gila and Salt River Baseline and Meridian, Arizona, and this claim occupies the following quarter section(s), section(s), Township and Range:

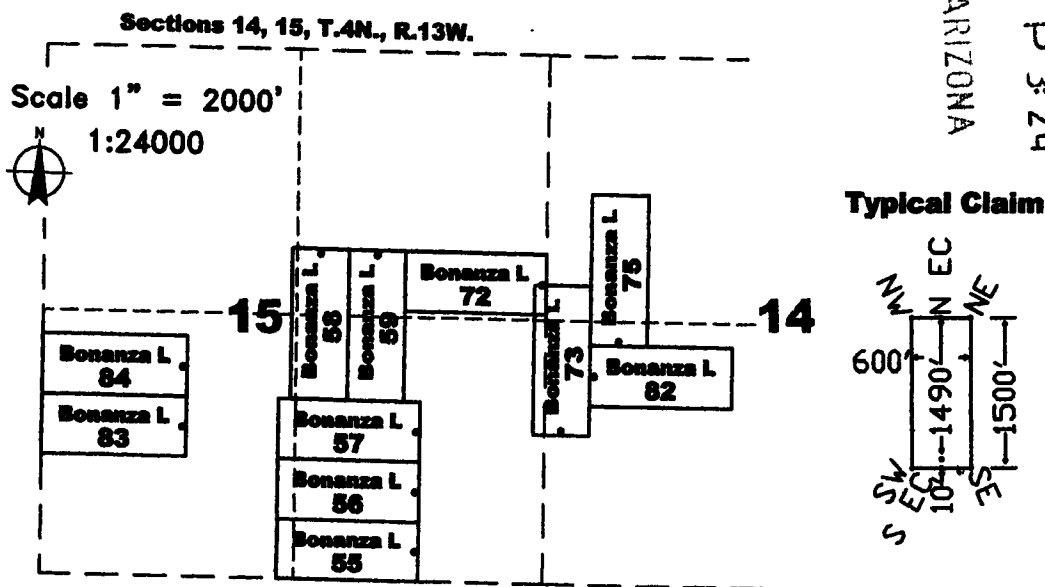
<u>1/4</u>	<u>Section</u>	<u>Township</u>	<u>Range</u>	<u>Meridian</u>
<u>NW</u>	<u>15</u>	4 North	13 West	Gila and Salt River
<u>NE</u>	<u>15</u>	4 North	13 West	Gila and Salt River
<u>SW</u>	<u>15</u>	4 North	13 West	Gila and Salt River
<u>SE</u>	<u>15</u>	4 North	13 West	Gila and Salt River

The northwest corner of this claim is approximately 13321 feet west and 1644 feet SOUTH of the surveyed Northwest corner of Section 18, Township 4 North, Range 12 West, Gila and Salt River Baseline and Meridian.

DATED AND POSTED on the ground this 2nd day of October, 2016.

By: Art Johnson
Art Johnson, Agent

RECEIVED
2016 DEC 12 P 3:24
PHOENIX, ARIZONA



The above map depicts the Bonanza L. 58 lode mining claim, which is located in Section(s) 15, Township 4 North, Range 13 West, Gila and Salt River Baseline and Meridian, La Paz County, Arizona. The claim corners, end centers, and location monuments are marked by 2 inch by 2 inch by 5 foot wooden posts with aluminum tags. The bearings and distances between claims are as depicted on the map.

A110440467

Recording requested by:
Richard C. Moores II

When recorded return to:
Carlín Trend Mining Services
369 - 5th Street
Elko, NV 89801

LOCATION NOTICE FOR LODE MINING CLAIM

NOTICE IS HEREBY GIVEN that the Bonanza L. 59 lode mining claim has been located by:
Richard C. Moores, II 32769 Inverness Drive, Evergreen, Colorado, 80439

The general course of this claim is North - South, and it is situated in La Paz County, Arizona. This claim is 1500 feet in length and 600 feet in width. This claim runs from the location monument on which this location notice is posted approximately 10 feet in a northerly direction to the North end line and 1490 feet in a Southerly direction to the South end line. This claim is marked by six additional monuments, one at each corner and one at the center of each end line.

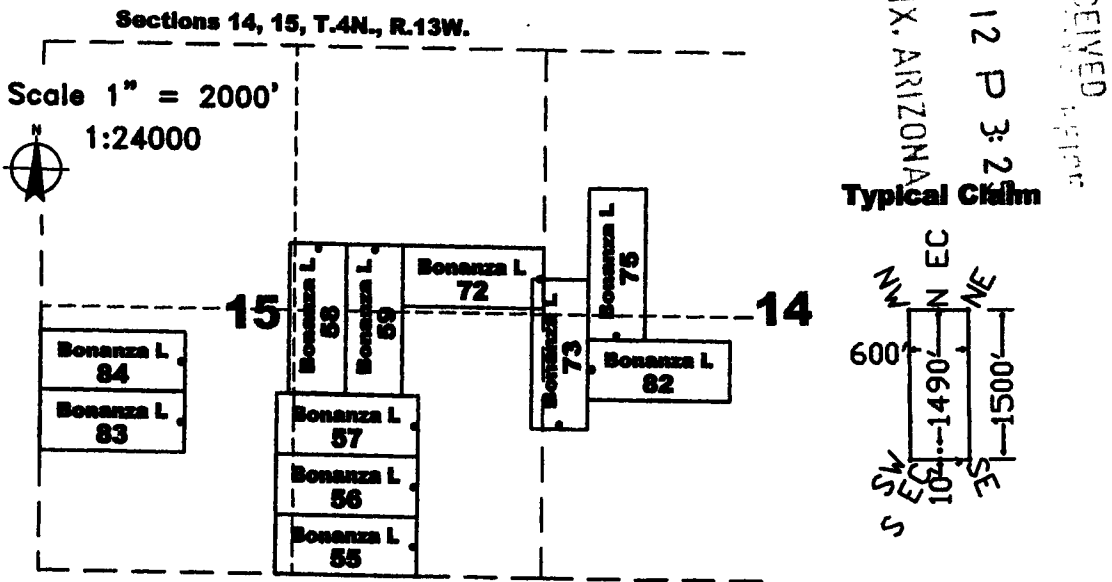
The location monument on which this notice is posted is situated within Section 15, Township 4 North, Range 13 West, Gila and Salt River Baseline and Meridian, Arizona, and this claim occupies the following quarter section(s), section(s), Township and Range:

<u>1/4</u>	<u>Section</u>	<u>Township</u>	<u>Range</u>	<u>Meridian</u>
<u>NE</u>	<u>15</u>	4 North	13 West	Gila and Salt River
<u>SE</u>	<u>15</u>	4 North	13 West	Gila and Salt River
---	---	4 North	13 West	Gila and Salt River
---	---	4 North	13 West	Gila and Salt River

The northwest corner of this claim is approximately 12721 feet west and 1659 feet South of the surveyed Northwest corner of Section 18, Township 4 North, Range 12 West, Gila and Salt River Baseline and Meridian.

DATED AND POSTED on the ground this 2nd day of October, 2016.

By: Art Johnson
Art Johnson, Agent



The above map depicts the Bonanza L. 59 lode mining claim, which is located in Section(s) 15, Township 4 North, Range 13 West, Gila and Salt River Baseline and Meridian, La Paz County, Arizona. The claim corners, end centers, and location monuments are marked by 2 inch by 2 inch by 5 foot wooden posts with aluminum tags. The bearings and distances between claims are as depicted on the map.

A110440468

Recording requested by:
Richard C. Moores II

When recorded return to:
Carlin Trend Mining Services
369 - 5th Street
Elko, NV 89801

LOCATION NOTICE FOR LODE MINING CLAIM

NOTICE IS HEREBY GIVEN that the Bonanza L 60 lode mining claim has been located by:
Richard C. Moores, II 32769 Inverness Drive, Evergreen, Colorado, 80439

The general course of this claim is East - West, and it is situated in La Paz County, Arizona. This claim is 1500 feet in length and 600 feet in width. This claim runs from the location monument on which this location notice is posted approximately 10 feet in an easterly direction to the East end line and 1490 feet in a westerly direction to the West end line. This claim is marked by six additional monuments, one at each corner and one at the center of each end line.

The location monument on which this notice is posted is situated within Section 15, Township 4 North, Range 13 West, Gila and Salt River Baseline and Meridian, Arizona, and this claim occupies the following quarter section(s), section(s), Township and Range:

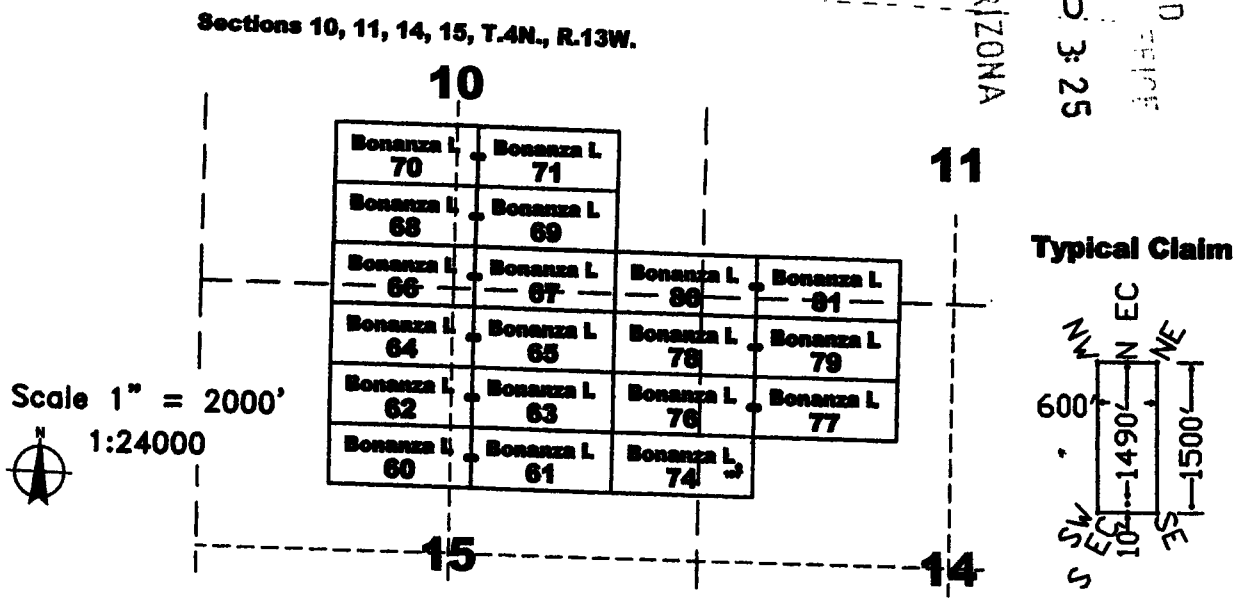
<u>1/4</u>	<u>Section</u>	<u>Township</u>	<u>Range</u>	<u>Meridian</u>
<u>NW</u>	<u>15</u>	4 North	13 West	Gila and Salt River
<u>NE</u>	<u>15</u>	4 North	13 West	Gila and Salt River
---	---	4 North	13 West	Gila and Salt River
---	---	4 North	13 West	Gila and Salt River

The northwest corner of this claim is approximately 14531 feet west and 1014 feet South of the surveyed Northwest corner of Section 18, Township 4 North, Range 12 West, Gila and Salt River Baseline and Meridian.

DATED AND POSTED on the ground this 2nd day of October, 2016.

By: Art Johnson
Art Johnson, Agent

RECEIVED
2016 DEC 12 P 3:25
PHOENIX, ARIZONA



The above map depicts the Bonanza L 60 lode mining claim, which is located in Section(s) 15, Township 4 North, Range 13 West, Gila and Salt River Baseline and Meridian, La Paz County, Arizona. The claim corners, end centers, and location monuments are marked by 2 inch by 2 inch by 5 foot wooden posts with aluminum tags. The bearings and distances between claims are as depicted on the map.

A1101140469

Recording requested by:
Richard C. Moores II

When recorded return to:
Carlin Trend Mining Services
369 - 5th Street
Elko, NV 89801

LOCATION NOTICE FOR LODE MINING CLAIM

NOTICE IS HEREBY GIVEN that the Bonanza L 61 lode mining claim has been located by:
Richard C. Moores, II 32769 Inverness Drive, Evergreen, Colorado, 80439

The general course of this claim is East - West, and it is situated in La Paz County, Arizona. This claim is 1500 feet in length and 600 feet in width. This claim runs from the location monument on which this location notice is posted approximately 1490 feet in an easterly direction to the East end line and 10 feet in a westerly direction to the West end line. This claim is marked by six additional monuments, one at each corner and one at the center of each end line.

The location monument on which this notice is posted is situated within Section 15, Township 4 North, Range 13 West, Gila and Salt River Baseline and Meridian, Arizona, and this claim occupies the following quarter section(s), section(s), Township and Range:

<u>1/4</u>	<u>Section</u>	<u>Township</u>	<u>Range</u>	<u>Meridian</u>
<u>NE</u>	<u>15</u>	4 North	13 West	Gila and Salt River
---	---	4 North	13 West	Gila and Salt River
---	---	4 North	13 West	Gila and Salt River
---	---	4 North	13 West	Gila and Salt River

The northwest corner of this claim is approximately 13032 feet west and 1050 feet South of the surveyed Northwest corner of Section 18, Township 4 North, Range 12 West, Gila and Salt River Baseline and Meridian.

DATED AND POSTED on the ground this 2nd day of October, 2016.

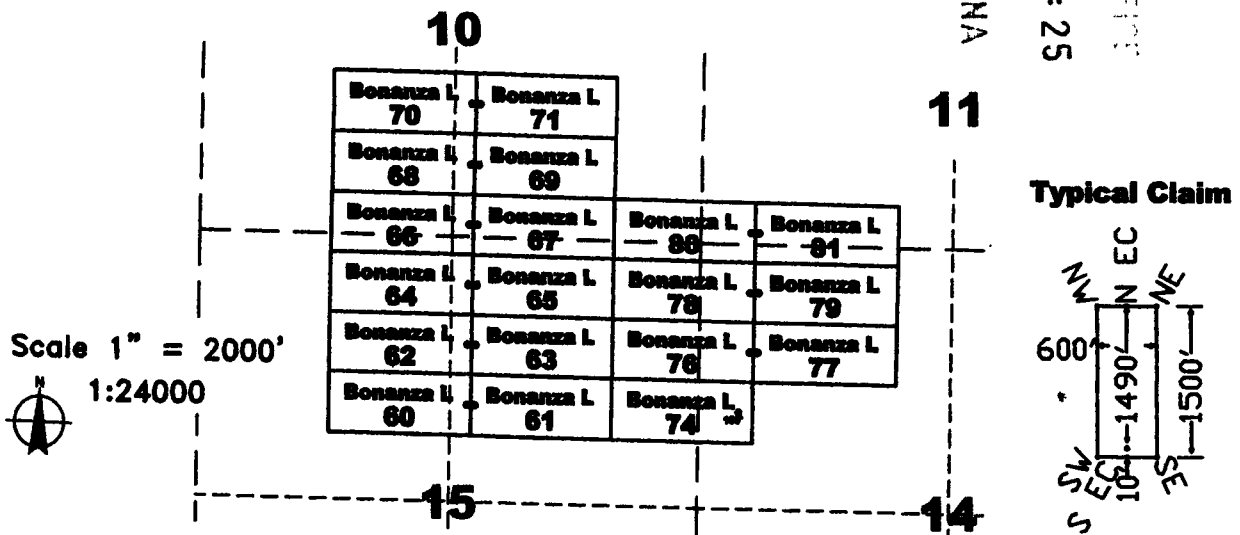
By: Art Johnson
Art Johnson, Agent

PHOENIX, ARIZONA

2016 DEC 12 P 3:25

RECEIVED
DEPT. OF REVENUE

Sections 10, 11, 14, 15, T.4N., R.13W.



The above map depicts the Bonanza L 61 lode mining claim, which is located in Section(s) 15, Township 4 North, Range 13 West, Gila and Salt River Baseline and Meridian, La Paz County, Arizona. The claim corners, end centers, and location monuments are marked by 2 inch by 2 inch by 5 foot wooden posts with aluminum tags. The bearings and distances between claims are as depicted on the map.

AR100440410

Recording requested by:
Richard C. Moores II

When recorded return to:
Carlin Trend Mining Services
369 - 5th Street
Elko, NV 89801

LOCATION NOTICE FOR LODE MINING CLAIM

NOTICE IS HEREBY GIVEN that the Bonanza L 62 lode mining claim has been located by:
Richard C. Moores, II 32769 Inverness Drive, Evergreen, Colorado, 80439

The general course of this claim is East - West, and it is situated in La Paz County, Arizona. This claim is 1500 feet in length and 600 feet in width. This claim runs from the location monument on which this location notice is posted approximately 10 feet in an easterly direction to the East end line and 1490 feet in a westerly direction to the West end line. This claim is marked by six additional monuments, one at each corner and one at the center of each end line.

The location monument on which this notice is posted is situated within Section 15, Township 4 North, Range 13 West, Gila and Salt River Baseline and Meridian, Arizona, and this claim occupies the following quarter section(s), section(s), Township and Range:

<u>1/4</u>	<u>Section</u>	<u>Township</u>	<u>Range</u>	<u>Meridian</u>
<u>NW</u>	<u>15</u>	4 North	13 West	Gila and Salt River
<u>NE</u>	<u>15</u>	4 North	13 West	Gila and Salt River
---	---	4 North	13 West	Gila and Salt River
---	---	4 North	13 West	Gila and Salt River

The northwest corner of this claim is approximately 14517 feet west and 415 feet South of the surveyed Northwest corner of Section 18, Township 4 North, Range 12 West, Gila and Salt River Baseline and Meridian.

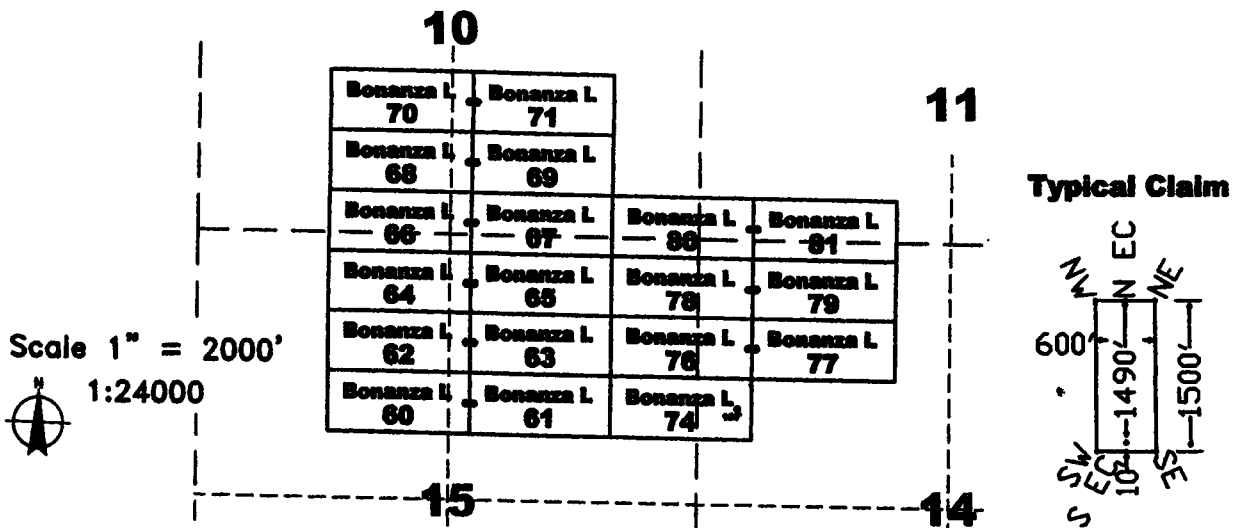
DATED AND POSTED on the ground this 2nd day of October, 2016.

By: Art Johnson
Art Johnson, Agent

RECEIVED
 2016 OCT 12 P 3:25
 PHOENIX, ARIZONA

A110110111

Sections 10, 11, 14, 15, T.4N., R.13W.



The above map depicts the Bonanza L 62 lode mining claim, which is located in Section(s) 15, Township 4 North, Range 13 West, Gila and Salt River Baseline and Meridian, La Paz County, Arizona. The claim corners, end centers, and location monuments are marked by 2 inch by 2 inch by 5 foot wooden posts with aluminum tags. The bearings and distances between claims are as depicted on the map.

Recording requested by:
Richard C. Moores II

When recorded return to:
Carlin Trend Mining Services
369 - 5th Street
Elko, NV 89801

LOCATION NOTICE FOR LODE MINING CLAIM

NOTICE IS HEREBY GIVEN that the Bonanza L 63 lode mining claim has been located by:
Richard C. Moores, II 32769 Inverness Drive, Evergreen, Colorado, 80439

The general course of this claim is East - West, and it is situated in La Paz County, Arizona. This claim is 1500 feet in length and 600 feet in width. This claim runs from the location monument on which this location notice is posted approximately 1490 feet in an easterly direction to the East end line and 10 feet in a westerly direction to the West end line. This claim is marked by six additional monuments, one at each corner and one at the center of each end line.

The location monument on which this notice is posted is situated within Section 15, Township 4 North, Range 13 West, Gila and Salt River Baseline and Meridian, Arizona, and this claim occupies the following quarter section(s), section(s), Township and Range:

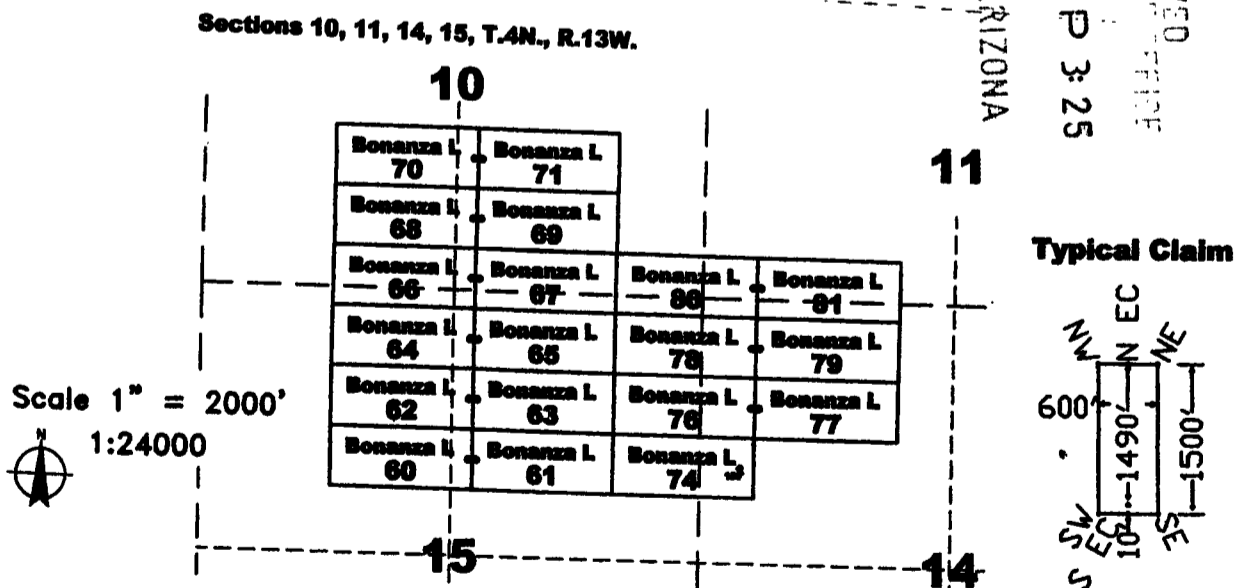
<u>1/4</u>	<u>Section</u>	<u>Township</u>	<u>Range</u>	<u>Meridian</u>
<u>NE</u>	<u>15</u>	4 North	13 West	Gila and Salt River
---	---	4 North	13 West	Gila and Salt River
---	---	4 North	13 West	Gila and Salt River
---	---	4 North	13 West	Gila and Salt River

The northwest corner of this claim is approximately 13017 feet west and 450 feet South of the surveyed Northwest corner of Section 18, Township 4 North, Range 12 West, Gila and Salt River Baseline and Meridian.

DATED AND POSTED on the ground this 2nd day of October, 2016.

By: Art Johnson
Art Johnson, Agent

RECEIVED
BLM
2016 DEC 12 P 3:25
PHOENIX, ARIZONA



The above map depicts the Bonanza L 63 lode mining claim, which is located in Section(s) 15, Township 4 North, Range 13 West, Gila and Salt River Baseline and Meridian, La Paz County, Arizona. The claim corners, end centers, and location monuments are marked by 2 inch by 2 inch by 5 foot wooden posts with aluminum tags. The bearings and distances between claims are as depicted on the map.

A110440472

Recording requested by:
Richard C. Moores II

When recorded return to:
Carlin Trend Mining Services
369 - 5th Street
Elko, NV 89801

LOCATION NOTICE FOR LODE MINING CLAIM

NOTICE IS HEREBY GIVEN that the Bonanza L 64 lode mining claim has been located by:
Richard C. Moores, II 32769 Inverness Drive, Evergreen, Colorado, 80439

The general course of this claim is East - West, and it is situated in La Paz County, Arizona. This claim is 1500 feet in length and 600 feet in width. This claim runs from the location monument on which this location notice is posted approximately 10 feet in an easterly direction to the East end line and 1490 feet in a westerly direction to the West end line. This claim is marked by six additional monuments, one at each corner and one at the center of each end line.

The location monument on which this notice is posted is situated within Section 15, Township 4 North, Range 13 West, Gila and Salt River Baseline and Meridian, Arizona, and this claim occupies the following quarter section(s), section(s), Township and Range:

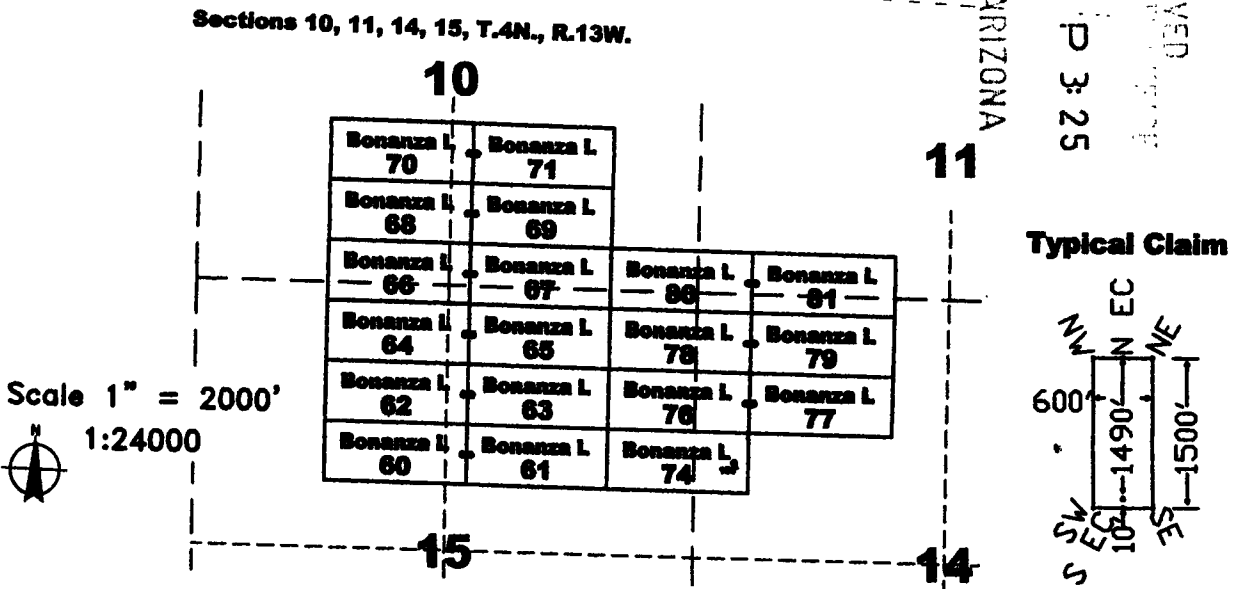
<u>1/4</u>	<u>Section</u>	<u>Township</u>	<u>Range</u>	<u>Meridian</u>
<u>NW</u>	<u>15</u>	4 North	13 West	Gila and Salt River
<u>NE</u>	<u>15</u>	4 North	13 West	Gila and Salt River
---	---	4 North	13 West	Gila and Salt River
---	---	4 North	13 West	Gila and Salt River

The northwest corner of this claim is approximately 14503 feet west and 185 feet North of the surveyed Northwest corner of Section 18, Township 4 North, Range 12 West, Gila and Salt River Baseline and Meridian.

DATED AND POSTED on the ground this 2nd day of October, 2016.

By: Art Johnson
Art Johnson, Agent

PHOENIX, ARIZONA
RECEIVED
2016 DEC 12 P 3:25



The above map depicts the Bonanza L 64 lode mining claim, which is located in Section(s) 15, Township 4 North, Range 13 West, Gila and Salt River Baseline and Meridian, La Paz County, Arizona. The claim corners, end centers, and location monuments are marked by 2 inch by 2 inch by 5 foot wooden posts with aluminum tags. The bearings and distances between claims are as depicted on the map.

A1101101173

Recording requested by:
Richard C. Moores II

When recorded return to:
Carlin Trend Mining Services
369 - 5th Street
Elko, NV 89801

LOCATION NOTICE FOR LODE MINING CLAIM

NOTICE IS HEREBY GIVEN that the **Bonanza L 66** lode mining claim has been located by:
Richard C. Moores, II 32769 Inverness Drive, Evergreen, Colorado, 80439

The general course of this claim is East - West, and it is situated in La Paz County, Arizona. This claim is 1500 feet in length and 600 feet in width. This claim runs from the location monument on which this location notice is posted approximately 10 feet in an easterly direction to the East end line and 1490 feet in a westerly direction to the West end line. This claim is marked by six additional monuments, one at each corner and one at the center of each end line.

The location monument on which this notice is posted is situated within Section 10, Township 4 North, Range 13 West, Gila and Salt River Baseline and Meridian, Arizona, and this claim occupies the following quarter section(s), section(s), Township and Range:

<u>1/4</u>	<u>Section</u>	<u>Township</u>	<u>Range</u>	<u>Meridian</u>
<u>SW</u>	<u>10</u>	4 North	13 West	Gila and Salt River
<u>SE</u>	<u>10</u>	4 North	13 West	Gila and Salt River
<u>NW</u>	<u>15</u>	4 North	13 West	Gila and Salt River
<u>NE</u>	<u>15</u>	4 North	13 West	Gila and Salt River

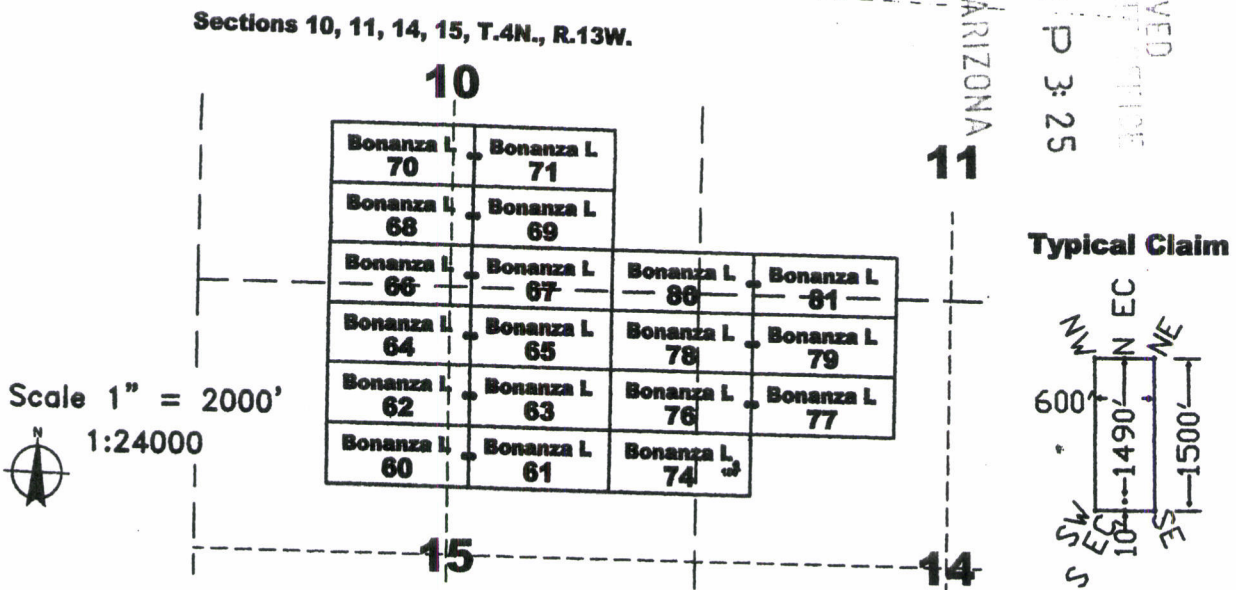
The northwest corner of this claim is approximately 14489 feet west and 785 feet North of the surveyed Northwest corner of Section 18, Township 4 North, Range 12 West, Gila and Salt River Baseline and Meridian.

DATED AND POSTED on the ground this 2nd day of October, 2016.

By: Art Johnson
Art Johnson, Agent

RECEIVED
 BLM AVALANCH PREVENTION
 PHOENIX, ARIZONA
 2016 DEC 12 P 3:25

AMC440475



The above map depicts the Bonanza L 66 lode mining claim, which is located in Section(s) 10, 15, Township 4 North, Range 13 West, Gila and Salt River Baseline and Meridian, La Paz County, Arizona. The claim corners, end centers, and location monuments are marked by 2 inch by 2 inch by 5 foot wooden posts with aluminum tags. The bearings and distances between claims are as depicted on the map.

Recording requested by:
Richard C. Moores II

When recorded return to:
Carlin Trend Mining Services
369 - 5th Street
Elko, NV 89801

LOCATION NOTICE FOR LODE MINING CLAIM

NOTICE IS HEREBY GIVEN that the Bonanza L. 67 lode mining claim has been located by:
Richard C. Moores, II 32769 Inverness Drive, Evergreen, Colorado, 80439

The general course of this claim is East - West, and it is situated in La Paz County, Arizona. This claim is 1500 feet in length and 600 feet in width. This claim runs from the location monument on which this location notice is posted approximately 1490 feet in an easterly direction to the East end line and 10 feet in a westerly direction to the West end line. This claim is marked by six additional monuments, one at each corner and one at the center of each end line.

The location monument on which this notice is posted is situated within Section 10, Township 4 North, Range 13 West, Gila and Salt River Baseline and Meridian, Arizona, and this claim occupies the following quarter section(s), section(s), Township and Range:

1/4	Section	Township	Range	Meridian
SE	<u>10</u>	4 North	13 West	Gila and Salt River
NE	<u>15</u>	4 North	13 West	Gila and Salt River
---	---	4 North	13 West	Gila and Salt River
---	---	4 North	13 West	Gila and Salt River

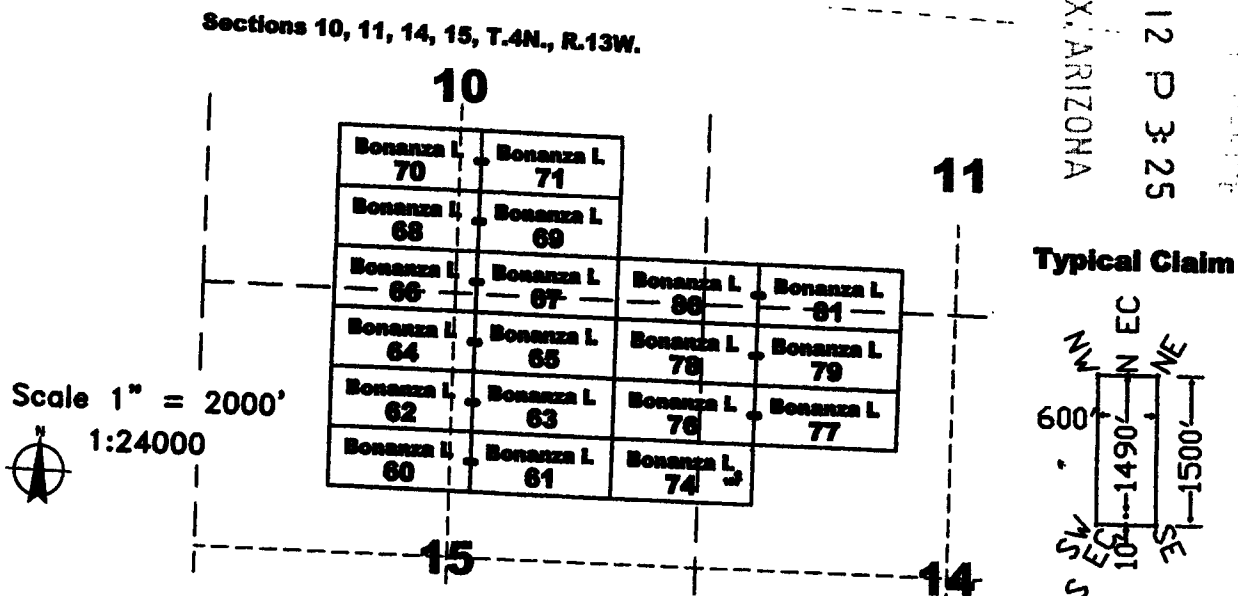
The northwest corner of this claim is approximately 12989 feet west and 750 feet North of the surveyed Northwest corner of Section 18, Township 4 North, Range 12 West, Gila and Salt River Baseline and Meridian.

DATED AND POSTED on the ground this 2nd day of October, 2016.

By: Art Johnson
Art Johnson, Agent

A110440476

RECEIVED
PLM VERMONT SERVICE
2016 DEC 12 P 3:25
PHOENIX, ARIZONA



The above map depicts the Bonanza L. 67 lode mining claim, which is located in Section(s) 10, 15, Township 4 North, Range 13 West, Gila and Salt River Baseline and Meridian, La Paz County, Arizona. The claim corners, end centers, and location monuments are marked by 2 inch by 2 inch by 5 foot wooden posts with aluminum tags. The bearings and distances between claims are as depicted on the map.

Recording requested by:
Richard C. Moores II

When recorded return to:
Carlin Trend Mining Services
369 - 5th Street
Elko, NV 89801

LOCATION NOTICE FOR LODE MINING CLAIM

NOTICE IS HEREBY GIVEN that the Bonanza L. 68 lode mining claim has been located by:
Richard C. Moores, II 32769 Inverness Drive, Evergreen, Colorado, 80439

The general course of this claim is East - West, and it is situated in La Paz County, Arizona. This claim is 1500 feet in length and 600 feet in width. This claim runs from the location monument on which this location notice is posted approximately 10 feet in an easterly direction to the East end line and 1490 feet in a westerly direction to the West end line. This claim is marked by six additional monuments, one at each corner and one at the center of each end line.

The location monument on which this notice is posted is situated within Section 10, Township 4 North, Range 13 West, Gila and Salt River Baseline and Meridian, Arizona, and this claim occupies the following quarter section(s), section(s), Township and Range:

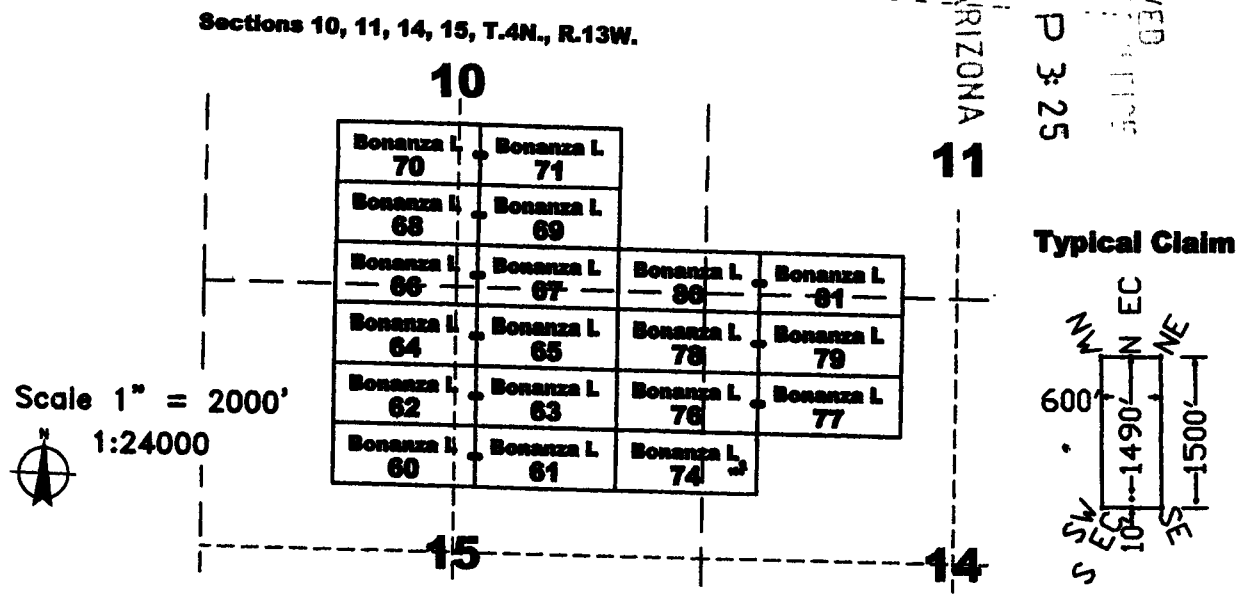
1/4	Section	Township	Range	Meridian
SW	10	4 North	13 West	Gila and Salt River
SE	10	4 North	13 West	Gila and Salt River
---	---	4 North	13 West	Gila and Salt River
---	---	4 North	13 West	Gila and Salt River

The northwest corner of this claim is approximately 14475 feet west and 1385 feet North of the surveyed Northwest corner of Section 18, Township 4 North, Range 12 West, Gila and Salt River Baseline and Meridian.

DATED AND POSTED on the ground this 2nd day of October, 2016.

By: Art Johnson
Art Johnson, Agent

PHOENIX, ARIZONA
2016 DEC 12 P 3:25
CLM RECEIVED



The above map depicts the Bonanza L. 68 lode mining claim, which is located in Section(s) 10, Township 4 North, Range 13 West, Gila and Salt River Baseline and Meridian, La Paz County, Arizona. The claim corners, end centers, and location monuments are marked by 2 inch by 2 inch by 5 foot wooden posts with aluminum tags. The bearings and distances between claims are as depicted on the map.

AR10410477

Recording requested by:
Richard C. Moores II

When recorded return to:
Carlin Trend Mining Services
369 - 5th Street
Elko, NV 89801

LOCATION NOTICE FOR LODE MINING CLAIM

NOTICE IS HEREBY GIVEN that the Bonanza L 69 lode mining claim has been located by:
Richard C. Moores, II 32769 Inverness Drive, Evergreen, Colorado, 80439

The general course of this claim is East - West, and it is situated in La Paz County, Arizona. This claim is 1500 feet in length and 600 feet in width. This claim runs from the location monument on which this location notice is posted approximately 1490 feet in an easterly direction to the East end line and 10 feet in a westerly direction to the West end line. This claim is marked by six additional monuments, one at each corner and one at the center of each end line.

The location monument on which this notice is posted is situated within Section 10, Township 4 North, Range 13 West, Gila and Salt River Baseline and Meridian, Arizona, and this claim occupies the following quarter section(s), section(s), Township and Range:

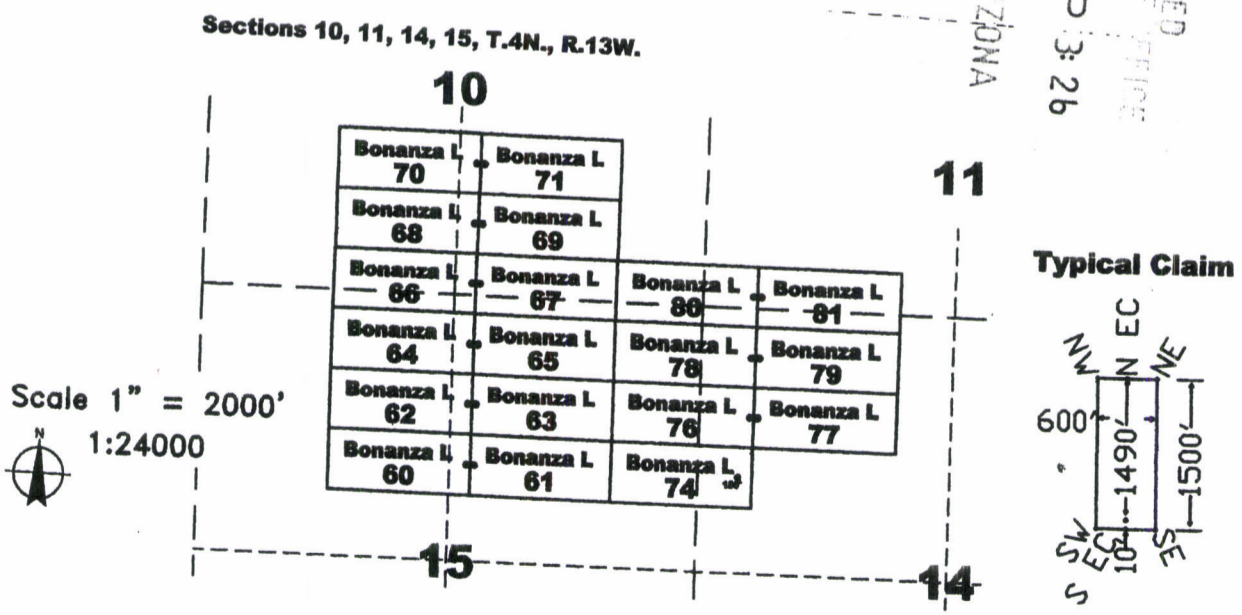
<u>1/4</u>	<u>Section</u>	<u>Township</u>	<u>Range</u>	<u>Meridian</u>
<u>SE</u>	<u>10</u>	4 North	13 West	Gila and Salt River
---	---	4 North	13 West	Gila and Salt River
---	---	4 North	13 West	Gila and Salt River
---	---	4 North	13 West	Gila and Salt River

The northwest corner of this claim is approximately 12975 feet west and 1349 feet North of the surveyed Northwest corner of Section 18, Township 4 North, Range 12 West, Gila and Salt River Baseline and Meridian.

DATED AND POSTED on the ground this 2nd day of October, 2016.

By: Art Johnson
Art Johnson, Agent

RECEIVED
 PLM AND RELATED OFFICE
 2016 DEC 12 P 3:26
 PHOENIX, ARIZONA



The above map depicts the Bonanza L 69 lode mining claim, which is located in Section(s) 10, Township 4 North, Range 13 West, Gila and Salt River Baseline and Meridian, La Paz County, Arizona. The claim corners, end centers, and location monuments are marked by 2 inch by 2 inch by 5 foot wooden posts with aluminum tags. The bearings and distances between claims are as depicted on the map.

A110440478

Recording requested by:
Richard C. Moores II

When recorded return to:
Carlin Trend Mining Services
369 - 5th Street
Elko, NV 89801

LOCATION NOTICE FOR LODE MINING CLAIM

NOTICE IS HEREBY GIVEN that the Bonanza L 70 lode mining claim has been located by:
Richard C. Moores, II 32769 Inverness Drive, Evergreen, Colorado, 80439

The general course of this claim is East - West, and it is situated in La Paz County, Arizona. This claim is 1500 feet in length and 600 feet in width. This claim runs from the location monument on which this location notice is posted approximately 10 feet in an easterly direction to the East end line and 1490 feet in a westerly direction to the West end line. This claim is marked by six additional monuments, one at each corner and one at the center of each end line.

The location monument on which this notice is posted is situated within Section 10, Township 4 North, Range 13 West, Gila and Salt River Baseline and Meridian, Arizona, and this claim occupies the following quarter section(s), section(s), Township and Range:

<u>1/4</u>	<u>Section</u>	<u>Township</u>	<u>Range</u>	<u>Meridian</u>
<u>SW</u>	<u>10</u>	4 North	13 West	Gila and Salt River
<u>SE</u>	<u>10</u>	4 North	13 West	Gila and Salt River
---	---	4 North	13 West	Gila and Salt River
---	---	4 North	13 West	Gila and Salt River

The northwest corner of this claim is approximately 14460 feet west and 1985 feet North of the surveyed Northwest corner of Section 18, Township 4 North, Range 12 West, Gila and Salt River Baseline and Meridian.

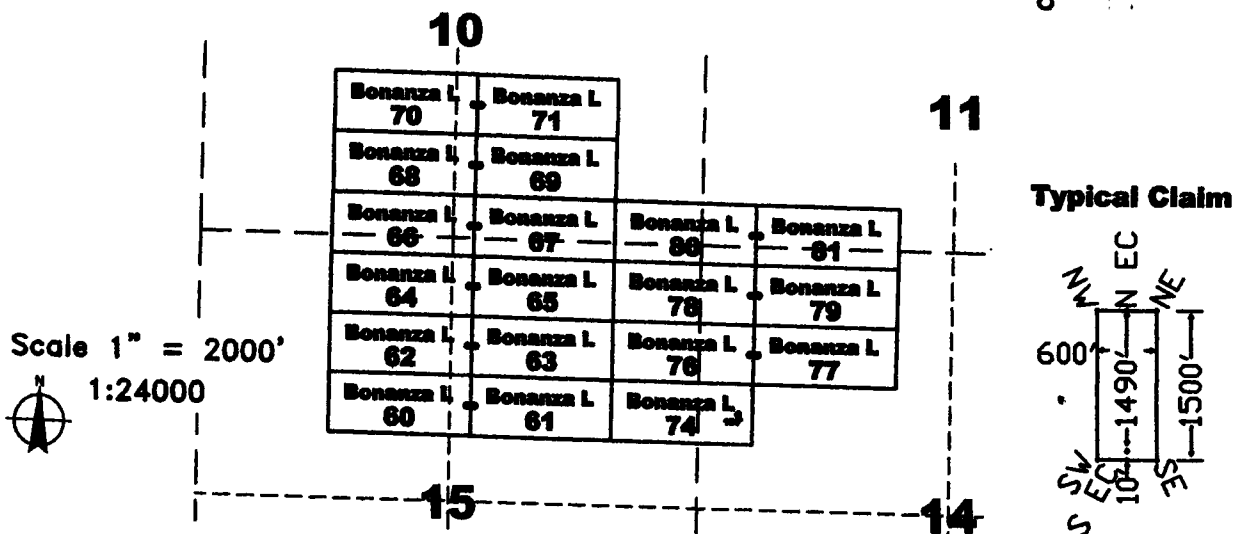
DATED AND POSTED on the ground this 2nd day of October, 2016.

By: [Signature]
Art Johnson, Agent

RECEIVED
 2016 DEC 12 P 3:26
 PHOENIX, ARIZONA

A1101101179

Sections 10, 11, 14, 15, T.4N., R.13W.



The above map depicts the Bonanza L 70 lode mining claim, which is located in Section(s) 10, Township 4 North, Range 13 West, Gila and Salt River Baseline and Meridian, La Paz County, Arizona. The claim corners, end centers, and location monuments are marked by 2 inch by 2 inch by 5 foot wooden posts with aluminum tags. The bearings and distances between claims are as depicted on the map.

Recording requested by:
Richard C. Moores II

When recorded return to:
Carlin Trend Mining Services
369 - 5th Street
Elko, NV 89801

LOCATION NOTICE FOR LODE MINING CLAIM

NOTICE IS HEREBY GIVEN that the Bonanza L 71 lode mining claim has been located by:
Richard C. Moores, II 32769 Inverness Drive, Evergreen, Colorado, 80439

The general course of this claim is East - West, and it is situated in La Paz County, Arizona. This claim is 1500 feet in length and 600 feet in width. This claim runs from the location monument on which this location notice is posted approximately 1490 feet in an easterly direction to the East end line and 10 feet in a westerly direction to the West end line. This claim is marked by six additional monuments, one at each corner and one at the center of each end line.

The location monument on which this notice is posted is situated within Section 10, Township 4 North, Range 13 West, Gila and Salt River Baseline and Meridian, Arizona, and this claim occupies the following quarter section(s), section(s), Township and Range:

<u>1/4</u>	<u>Section</u>	<u>Township</u>	<u>Range</u>	<u>Meridian</u>
<u>SE</u>	<u>10</u>	4 North	13 West	Gila and Salt River
---	---	4 North	13 West	Gila and Salt River
---	---	4 North	13 West	Gila and Salt River
---	---	4 North	13 West	Gila and Salt River

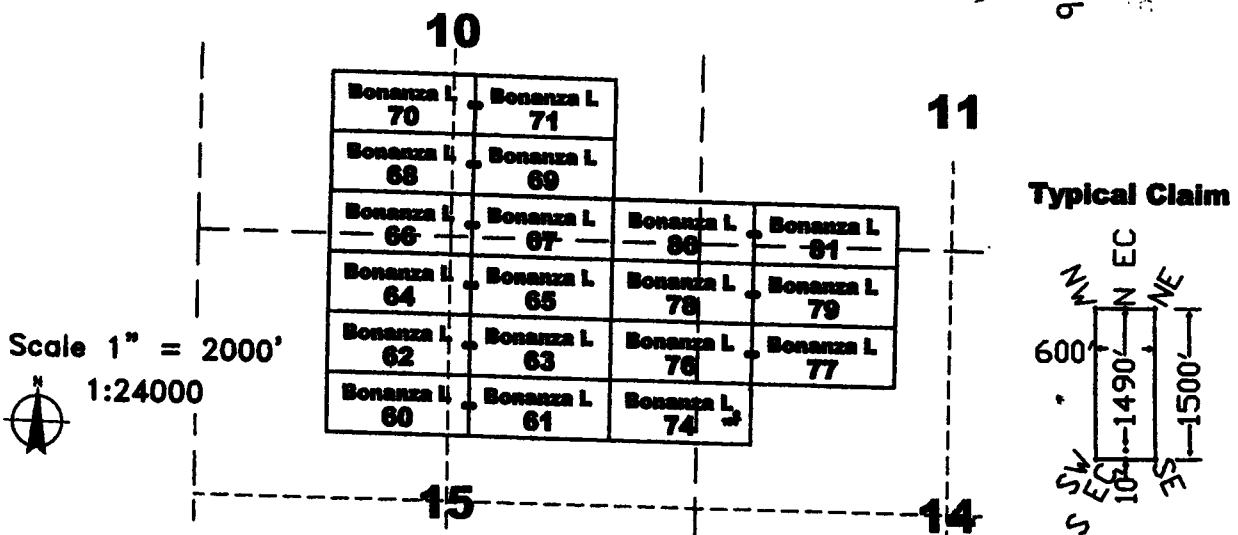
The northwest corner of this claim is approximately 12961 feet west and 1949 feet North of the surveyed Northwest corner of Section 18, Township 4 North, Range 12 West, Gila and Salt River Baseline and Meridian.

DATED AND POSTED on the ground this 2nd day of October, 2016.

By: Art Johnson
Art Johnson, Agent

RECEIVED
 2016 DEC 12 P 3:26
 PHOENIX, ARIZONA

Sections 10, 11, 14, 15, T.4N., R.13W.



The above map depicts the Bonanza L 71 lode mining claim, which is located in Section(s) 10, Township 4 North, Range 13 West, Gila and Salt River Baseline and Meridian, La Paz County, Arizona. The claim corners, end centers, and location monuments are marked by 2 inch by 2 inch by 5 foot wooden posts with aluminum tags. The bearings and distances between claims are as depicted on the map.

AR101101800

Recording requested by:
Richard C. Moores II

When recorded return to:
Carlin Trend Mining Services
369 - 5th Street
Elko, NV 89801

LOCATION NOTICE FOR LODE MINING CLAIM

NOTICE IS HEREBY GIVEN that the Bonanza L. 72 lode mining claim has been located by:
Richard C. Moores, II 32769 Inverness Drive, Evergreen, Colorado, 80439

The general course of this claim is East - West, and it is situated in La Paz County, Arizona. This claim is 1500 feet in length and 600 feet in width. This claim runs from the location monument on which this location notice is posted approximately 10 feet in an easterly direction to the East end line and 1490 feet in a westerly direction to the West end line. This claim is marked by six additional monuments, one at each corner and one at the center of each end line.

The location monument on which this notice is posted is situated within Section 15, Township 4 North, Range 13 West, Gila and Salt River Baseline and Meridian, Arizona, and this claim occupies the following quarter section(s), section(s), Township and Range:

<u>1/4</u>	<u>Section</u>	<u>Township</u>	<u>Range</u>	<u>Meridian</u>
<u>NE</u>	<u>15</u>	4 North	13 West	Gila and Salt River
---	---	4 North	13 West	Gila and Salt River
---	---	4 North	13 West	Gila and Salt River
---	---	4 North	13 West	Gila and Salt River

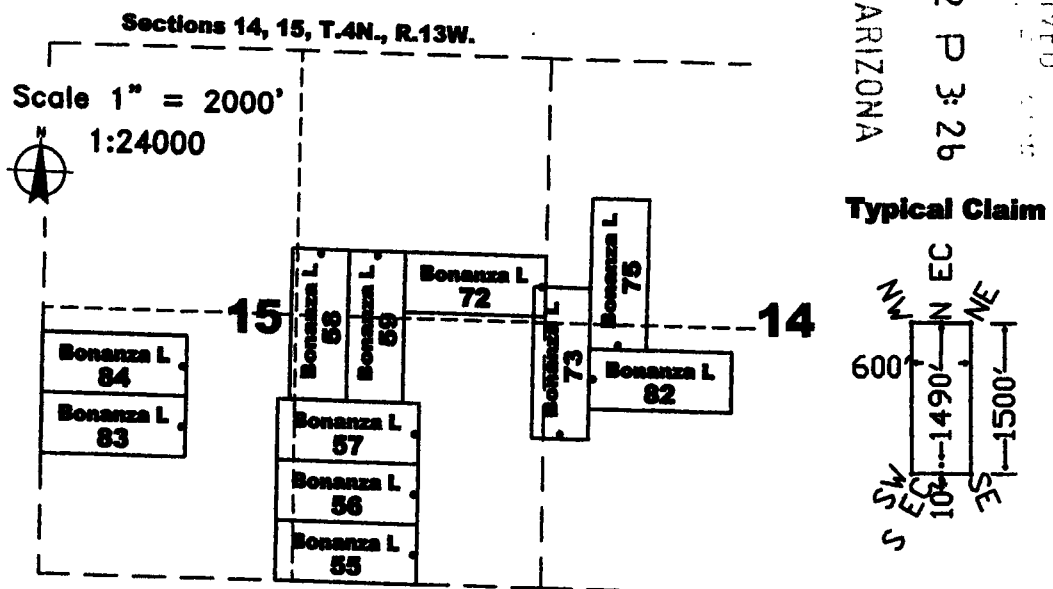
The northwest corner of this claim is approximately 12122 feet west and 1674 feet South of the surveyed Northwest corner of Section 18, Township 4 North, Range 12 West, Gila and Salt River Baseline and Meridian.

DATED AND POSTED on the ground this 3rd day of October, 2016.

By: Art Johnson
Art Johnson, Agent

RECEIVED
2016 DEC 12 P 3:26
PHOENIX, ARIZONA

AN0410481



The above map depicts the Bonanza L. 72 lode mining claim, which is located in Section(s) 15, Township 4 North, Range 13 West, Gila and Salt River Baseline and Meridian, La Paz County, Arizona. The claim corners, end centers, and location monuments are marked by 2 inch by 2 inch by 5 foot wooden posts with aluminum tags. The bearings and distances between claims are as depicted on the map.

Recording requested by:
Richard C. Moores II

When recorded return to:
Carlin Trend Mining Services
369 - 5th Street
Elko, NV 89801

LOCATION NOTICE FOR LODE MINING CLAIM

NOTICE IS HEREBY GIVEN that the Bonanza L 73 lode mining claim has been located by:
Richard C. Moores, II 32769 Inverness Drive, Evergreen, Colorado, 80439

The general course of this claim is North - South, and it is situated in La Paz County, Arizona. This claim is 1500 feet in length and 600 feet in width. This claim runs from the location monument on which this location notice is posted approximately 1490 feet in a northerly direction to the North end line and 10 feet in a Southerly direction to the South end line. This claim is marked by six additional monuments, one at each corner and one at the center of each end line.

The location monument on which this notice is posted is situated within Section 14, Township 4 North, Range 13 West, Gila and Salt River Baseline and Meridian, Arizona, and this claim occupies the following quarter section(s), section(s), Township and Range:

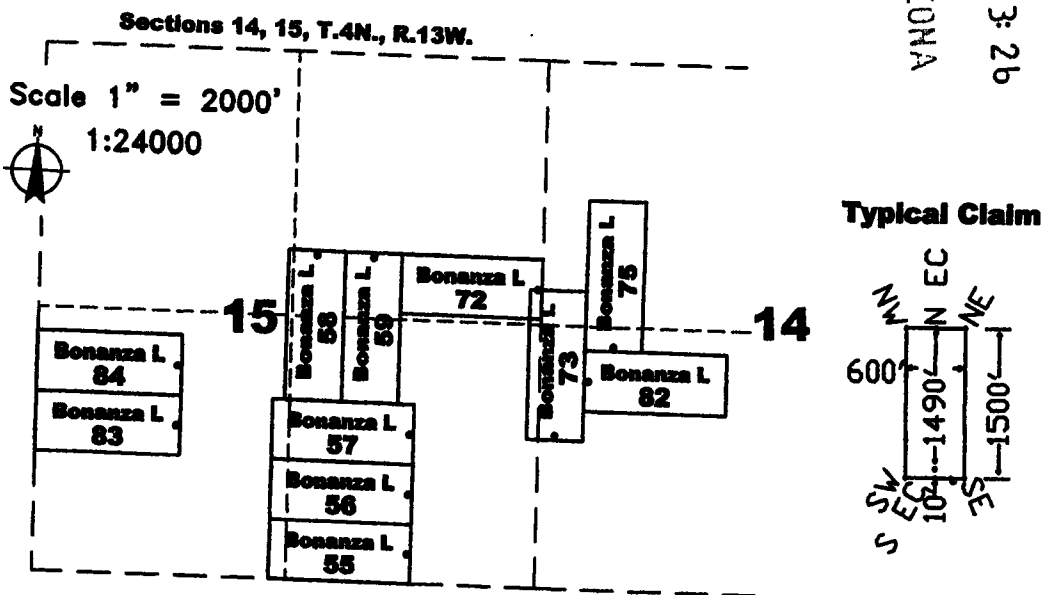
<u>1/4</u>	<u>Section</u>	<u>Township</u>	<u>Range</u>	<u>Meridian</u>
<u>NE</u>	<u>15</u>	4 North	13 West	Gila and Salt River
<u>SE</u>	<u>15</u>	4 North	13 West	Gila and Salt River
<u>NW</u>	<u>14</u>	4 North	13 West	Gila and Salt River
<u>SW</u>	<u>14</u>	4 North	13 West	Gila and Salt River

The northwest corner of this claim is approximately 10751 feet west and 2009 feet South of the surveyed Northwest corner of Section 18, Township 4 North, Range 12 West, Gila and Salt River Baseline and Meridian.

DATED AND POSTED on the ground this 3rd day of October, 2016.

By: Art Johnson
Art Johnson, Agent

RECEIVED
 2016 DEC 12 P 3:26
 PHOENIX, ARIZONA



The above map depicts the Bonanza L 73 lode mining claim, which is located in Section(s) 14, 15, Township 4 North, Range 13 West, Gila and Salt River Baseline and Meridian, La Paz County, Arizona. The claim corners, end centers, and location monuments are marked by 2 inch by 2 inch by 5 foot wooden posts with aluminum tags. The bearings and distances between claims are as depicted on the map.

A110149182

Recording requested by:
Richard C. Moores II

When recorded return to:
Carlin Trend Mining Services
369 - 5th Street
Elko, NV 89801

LOCATION NOTICE FOR LODE MINING CLAIM

NOTICE IS HEREBY GIVEN that the Bonanza L 74 lode mining claim has been located by:
Richard C. Moores, II 32769 Inverness Drive, Evergreen, Colorado, 80439

The general course of this claim is East - West, and it is situated in La Paz County, Arizona. This claim is 1500 feet in length and 600 feet in width. This claim runs from the location monument on which this location notice is posted approximately 150 feet in an easterly direction to the East end line and 1350 feet in a westerly direction to the West end line. This claim is marked by six additional monuments, one at each corner and one at the center of each end line.

The location monument on which this notice is posted is situated within Section 14, Township 4 North, Range 13 West, Gila and Salt River Baseline and Meridian, Arizona, and this claim occupies the following quarter section(s), section(s), Township and Range:

<u>1/4</u>	<u>Section</u>	<u>Township</u>	<u>Range</u>	<u>Meridian</u>
<u>NE</u>	<u>15</u>	4 North	13 West	Gila and Salt River
<u>NW</u>	<u>14</u>	4 North	13 West	Gila and Salt River
---	---	4 North	13 West	Gila and Salt River
---	---	4 North	13 West	Gila and Salt River

The northwest corner of this claim is approximately 11532 feet west and 1085 feet SOUTH of the surveyed Northwest corner of Section 18, Township 4 North, Range 12 West, Gila and Salt River Baseline and Meridian.

DATED AND POSTED on the ground this 3rd day of October, 2016.

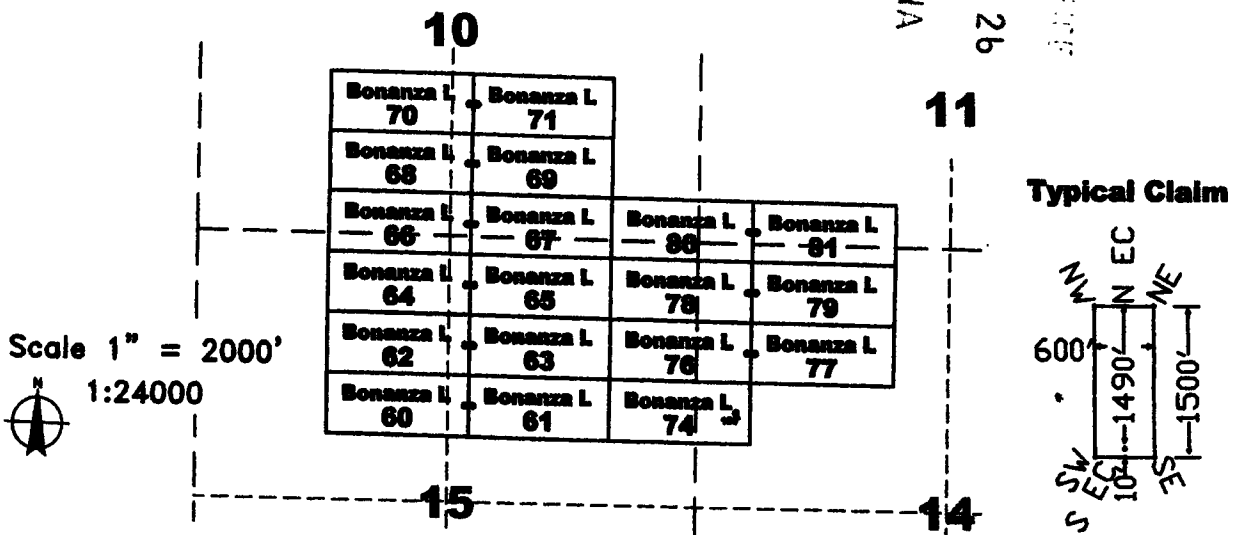
By: [Signature]
Art Johnson, Agent

T. J. JOHNSON, ARIZONA

2016 DEC 12 P 3:26

RECEIVED

Sections 10, 11, 14, 15, T.4N., R.13W.



The above map depicts the Bonanza L 74 lode mining claim, which is located in Section(s) 14, 15 Township 4 North, Range 13 West, Gila and Salt River Baseline and Meridian, La Paz County, Arizona. The claim corners, end centers, and location monuments are marked by 2 inch by 2 inch by 5 foot wooden posts with aluminum tags. The bearings and distances between claims are as depicted on the map.

A110110483

Recording requested by:
Richard C. Moores II

When recorded return to:
Carlin Trend Mining Services
369 - 5th Street
Elko, NV 89801

LOCATION NOTICE FOR LODE MINING CLAIM

NOTICE IS HEREBY GIVEN that the Bonanza L 75 lode mining claim has been located by:
Richard C. Moores, II 32769 Inverness Drive, Evergreen, Colorado, 80439

The general course of this claim is North - South, and it is situated in La Paz County, Arizona. This claim is 1500 feet in length and 600 feet in width. This claim runs from the location monument on which this location notice is posted approximately 1490 feet in a northerly direction to the North end line and 10 feet in a Southerly direction to the South end line. This claim is marked by six additional monuments, one at each corner and one at the center of each end line.

The location monument on which this notice is posted is situated within Section 14, Township 4 North, Range 13 West, Gila and Salt River Baseline and Meridian, Arizona, and this claim occupies the following quarter section(s), section(s), Township and Range:

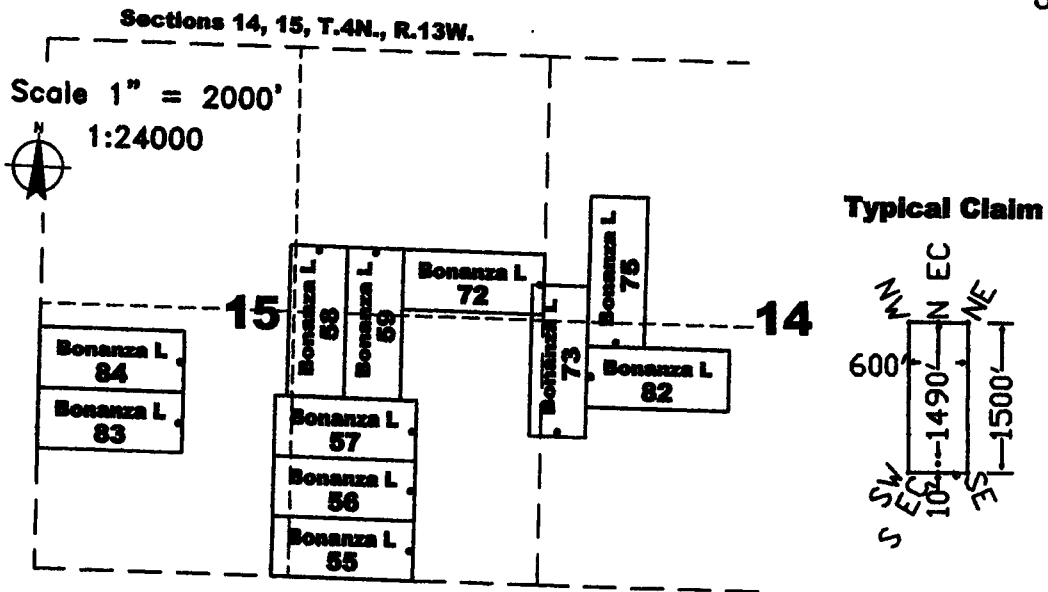
	Section	Township	Range	Meridian
<u>1/4 NW</u>	<u>14</u>	4 North	13 West	Gila and Salt River
<u>SW</u>	<u>14</u>	4 North	13 West	Gila and Salt River
---	---	4 North	13 West	Gila and Salt River
---	---	4 North	13 West	Gila and Salt River

The northwest corner of this claim is approximately 10130 feet west and 1123 feet South of the surveyed Northwest corner of Section 18, Township 4 North, Range 12 West, Gila and Salt River Baseline and Meridian.

DATED AND POSTED on the ground this 3rd day of October, 2016.

By: Art Johnson
Art Johnson, Agent

RECEIVED
DEC 12 P 3:26
DENIX, ARIZONA



The above map depicts the Bonanza L 75 lode mining claim, which is located in Section(s) 14 Township 4 North, Range 13 West, Gila and Salt River Baseline and Meridian, La Paz County, Arizona. The claim corners, end centers, and location monuments are marked by 2 inch by 2 inch by 5 foot wooden posts with aluminum tags. The bearings and distances between claims are as depicted on the map.

A110140184

Recording requested by:
Richard C. Moores II

When recorded return to:
Carlin Trend Mining Services
369 - 5th Street
Elko, NV 89801

LOCATION NOTICE FOR LODE MINING CLAIM

NOTICE IS HEREBY GIVEN that the Bonanza L 76 lode mining claim has been located by:
Richard C. Moores, II 32769 Inverness Drive, Evergreen, Colorado, 80439

The general course of this claim is East - West, and it is situated in La Paz County, Arizona. This claim is 1500 feet in length and 600 feet in width. This claim runs from the location monument on which this location notice is posted approximately 10 feet in an easterly direction to the East end line and 1490 feet in a westerly direction to the West end line. This claim is marked by six additional monuments, one at each corner and one at the center of each end line.

The location monument on which this notice is posted is situated within Section 14, Township 4 North, Range 13 West, Gila and Salt River Baseline and Meridian, Arizona, and this claim occupies the following quarter section(s), section(s), Township and Range:

<u>1/4</u>	<u>Section</u>	<u>Township</u>	<u>Range</u>	<u>Meridian</u>
<u>NE</u>	<u>15</u>	4 North	13 West	Gila and Salt River
<u>NW</u>	<u>14</u>	4 North	13 West	Gila and Salt River
---	---	4 North	13 West	Gila and Salt River
---	---	4 North	13 West	Gila and Salt River

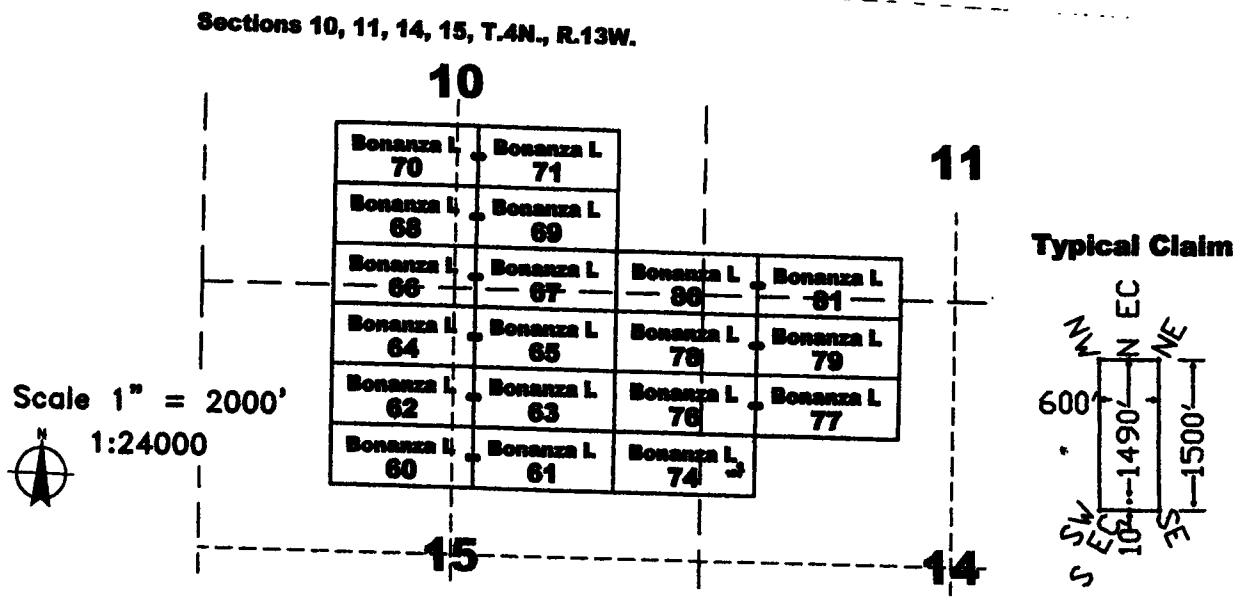
The northwest corner of this claim is approximately 11518 feet west and 485 feet South of the surveyed Northwest corner of Section 18, Township 4 North, Range 12 West, Gila and Salt River Baseline and Meridian.

DATED AND POSTED on the ground this 3rd day of October, 2016.

By: [Signature]
Art Johnson, Agent

RECEIVED
 FILED
 OCT 12 2016
 DEPT. OF RECORDS
 TULSA, OKLAHOMA

A1104101185



The above map depicts the Bonanza L 76 lode mining claim, which is located in Section(s) 14, 15, Township 4 North, Range 13 West, Gila and Salt River Baseline and Meridian, La Paz County, Arizona. The claim corners, end centers, and location monuments are marked by 2 inch by 2 inch by 5 foot wooden posts with aluminum tags. The bearings and distances between claims are as depicted on the map.

Recording requested by:
Richard C. Moores II

When recorded return to:
Carlin Trend Mining Services
369 - 5th Street
Elko, NV 89801

LOCATION NOTICE FOR LODE MINING CLAIM

NOTICE IS HEREBY GIVEN that the Bonanza L. 77 lode mining claim has been located by:
Richard C. Moores, II 32769 Inverness Drive, Evergreen, Colorado, 80439

The general course of this claim is East - West, and it is situated in La Paz County, Arizona. This claim is 1500 feet in length and 600 feet in width. This claim runs from the location monument on which this location notice is posted approximately 1490 feet in an easterly direction to the East end line and 10 feet in a westerly direction to the West end line. This claim is marked by six additional monuments, one at each corner and one at the center of each end line.

The location monument on which this notice is posted is situated within Section 14, Township 4 North, Range 13 West, Gila and Salt River Baseline and Meridian, Arizona, and this claim occupies the following quarter section(s), section(s), Township and Range:

<u>1/4</u> <u>NW</u>	<u>Section</u> <u>14</u>	<u>Township</u> 4 North	<u>Range</u> 13 West	<u>Meridian</u> Gila and Salt River
---	---	4 North	13 West	Gila and Salt River
---	---	4 North	13 West	Gila and Salt River
---	---	4 North	13 West	Gila and Salt River
---	---	4 North	13 West	Gila and Salt River

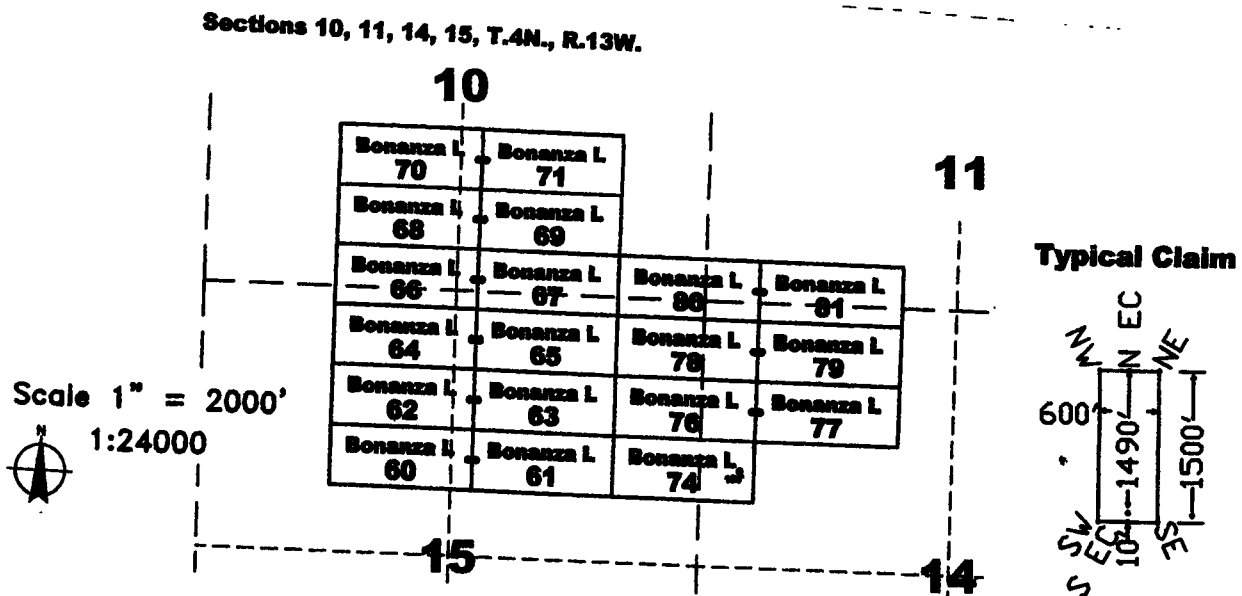
The northwest corner of this claim is approximately 10018 feet west and 521 feet south of the surveyed Northwest corner of Section 18, Township 4 North, Range 12 West, Gila and Salt River Baseline and Meridian.

DATED AND POSTED on the ground this 3rd day of October, 2016.

By: Art Johnson
Art Johnson, Agent

RECEIVED
 2016 DEC 14
 P 3:26
 ARIZONA

AN0440486



The above map depicts the Bonanza L. 77 lode mining claim, which is located in Section(s) 14, Township 4 North, Range 13 West, Gila and Salt River Baseline and Meridian, La Paz County, Arizona. The claim corners, end centers, and location monuments are marked by 2 inch by 2 inch by 5 foot wooden posts with aluminum tags. The bearings and distances between claims are as depicted on the map.

Recording requested by:
Richard C. Moores II

When recorded return to:
Carlin Trend Mining Services
369 - 5th Street
Elko, NV 89801

LOCATION NOTICE FOR LODE MINING CLAIM

NOTICE IS HEREBY GIVEN that the Bonanza L 78 lode mining claim has been located by:
Richard C. Moores, II 32769 Inverness Drive, Evergreen, Colorado, 80439

The general course of this claim is East - West, and it is situated in La Paz County, Arizona. This claim is 1500 feet in length and 600 feet in width. This claim runs from the location monument on which this location notice is posted approximately 10 feet in an easterly direction to the East end line and 1490 feet in a westerly direction to the West end line. This claim is marked by six additional monuments, one at each corner and one at the center of each end line.

The location monument on which this notice is posted is situated within Section 14, Township 4 North, Range 13 West, Gila and Salt River Baseline and Meridian, Arizona, and this claim occupies the following quarter section(s), section(s), Township and Range:

<u>1/4</u>	<u>Section</u>	<u>Township</u>	<u>Range</u>	<u>Meridian</u>
<u>NE</u>	<u>15</u>	4 North	13 West	Gila and Salt River
<u>NW</u>	<u>14</u>	4 North	13 West	Gila and Salt River
---	---	4 North	13 West	Gila and Salt River
---	---	4 North	13 West	Gila and Salt River

The northwest corner of this claim is approximately 11504 feet west and 114 feet ~~North~~ of the surveyed Northwest corner of Section 18, Township 4 North, Range 12 West, Gila and Salt River Baseline and Meridian.

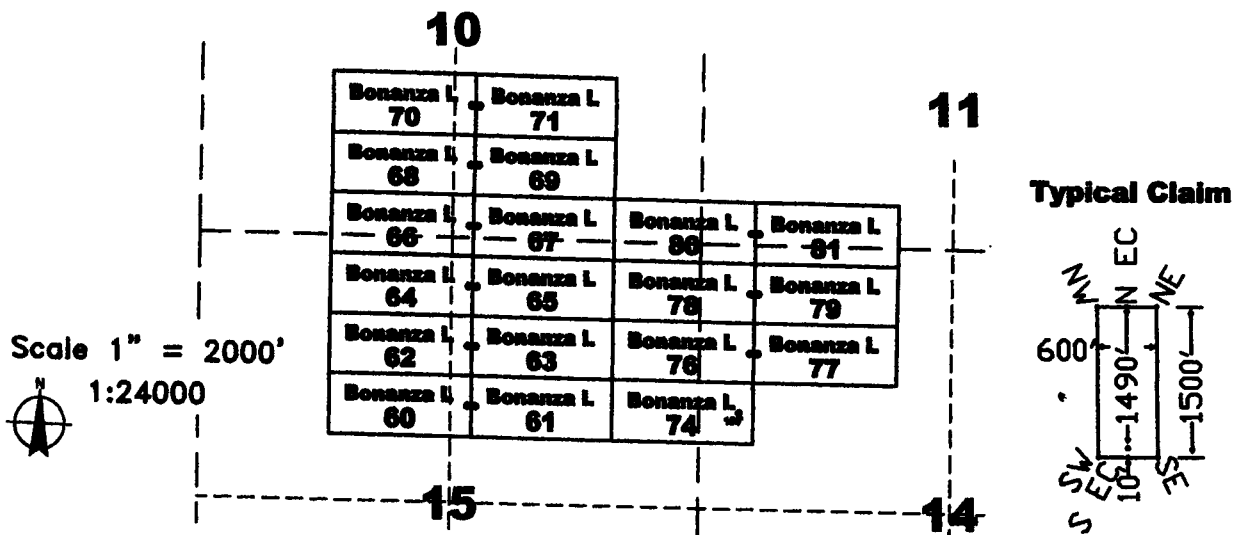
DATED AND POSTED on the ground this 3rd day of October, 2016.

By: Art Johnson
Art Johnson, Agent

RECEIVED
 OCT 12 P 3:26
 NIX ARIZONA

A1104101087

Sections 10, 11, 14, 15, T.4N., R.13W.



The above map depicts the Bonanza L 78 lode mining claim, which is located in Section(s) 14, 15, Township 4 North, Range 13 West, Gila and Salt River Baseline and Meridian, La Paz County, Arizona. The claim corners, end centers, and location monuments are marked by 2 inch by 2 inch by 5 foot wooden posts with aluminum tags. The bearings and distances between claims are as depicted on the map.

Recording requested by:
Richard C. Moores II

When recorded return to:
Carlin Trend Mining Services
369 - 5th Street
Elko, NV 89801

LOCATION NOTICE FOR LODE MINING CLAIM

NOTICE IS HEREBY GIVEN that the Bonanza L 80 lode mining claim has been located by:
Richard C. Moores, II 32769 Inverness Drive, Evergreen, Colorado, 80439

The general course of this claim is East - West, and it is situated in La Paz County, Arizona. This claim is 1500 feet in length and 600 feet in width. This claim runs from the location monument on which this location notice is posted approximately 10 feet in an easterly direction to the East end line and 1490 feet in a westerly direction to the West end line. This claim is marked by six additional monuments, one at each corner and one at the center of each end line.

The location monument on which this notice is posted is situated within Section 11, Township 4 North, Range 13 West, Gila and Salt River Baseline and Meridian, Arizona, and this claim occupies the following quarter section(s), section(s), Township and Range:

<u>1/4</u>	<u>Section</u>	<u>Township</u>	<u>Range</u>	<u>Meridian</u>
<u>SF</u>	<u>10</u>	4 North	13 West	Gila and Salt River
<u>SW</u>	<u>11</u>	4 North	13 West	Gila and Salt River
<u>NE</u>	<u>15</u>	4 North	13 West	Gila and Salt River
<u>NW</u>	<u>14</u>	4 North	13 West	Gila and Salt River

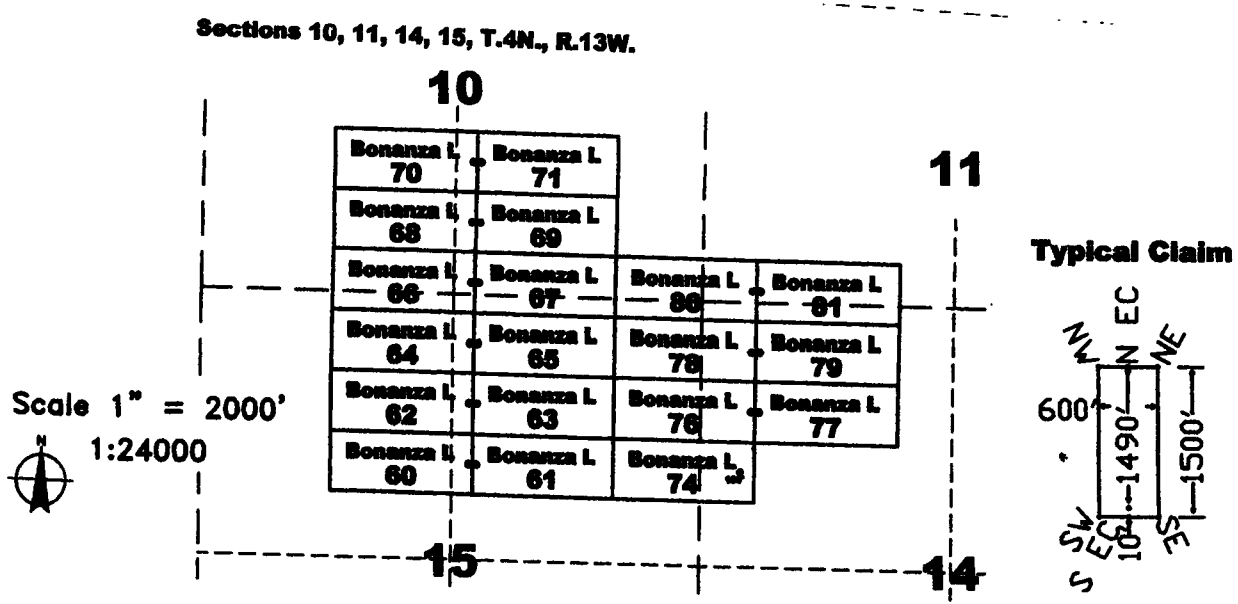
The northwest corner of this claim is approximately 11490 feet west and 714 feet North of the surveyed Northwest corner of Section 18, Township 4 North, Range 12 West, Gila and Salt River Baseline and Meridian.

DATED AND POSTED on the ground this 3rd day of October, 2016

By: Art Johnson
Art Johnson, Agent

RECEIVED
 2016 OCT 12 P 3:26
 PHOENIX ARIZONA

ANCI 110489



The above map depicts the Bonanza L 80 lode mining claim, which is located in Section(s) 10, 11, 14, 15, Township 4 North, Range 13 West, Gila and Salt River Baseline and Meridian, La Paz County, Arizona. The claim corners, end centers, and location monuments are marked by 2 inch by 2 inch by 5 foot wooden posts with aluminum tags. The bearings and distances between claims are as depicted on the map.

Recording requested by:
Richard C. Moores II

When recorded return to:
Carlin Trend Mining Services
369 - 5th Street
Elko, NV 89801

LOCATION NOTICE FOR LODE MINING CLAIM

NOTICE IS HEREBY GIVEN that the Bonanza L 81 lode mining claim has been located by:
Richard C. Moores, II 32769 Inverness Drive, Evergreen, Colorado, 80439

The general course of this claim is East - West, and it is situated in La Paz County, Arizona. This claim is 1500 feet in length and 600 feet in width. This claim runs from the location monument on which this location notice is posted approximately 1490 feet in an easterly direction to the East end line and 10 feet in a westerly direction to the West end line. This claim is marked by six additional monuments, one at each corner and one at the center of each end line.

The location monument on which this notice is posted is situated within Section 11, Township 4 North, Range 13 West, Gila and Salt River Baseline and Meridian, Arizona, and this claim occupies the following quarter section(s), section(s), Township and Range:

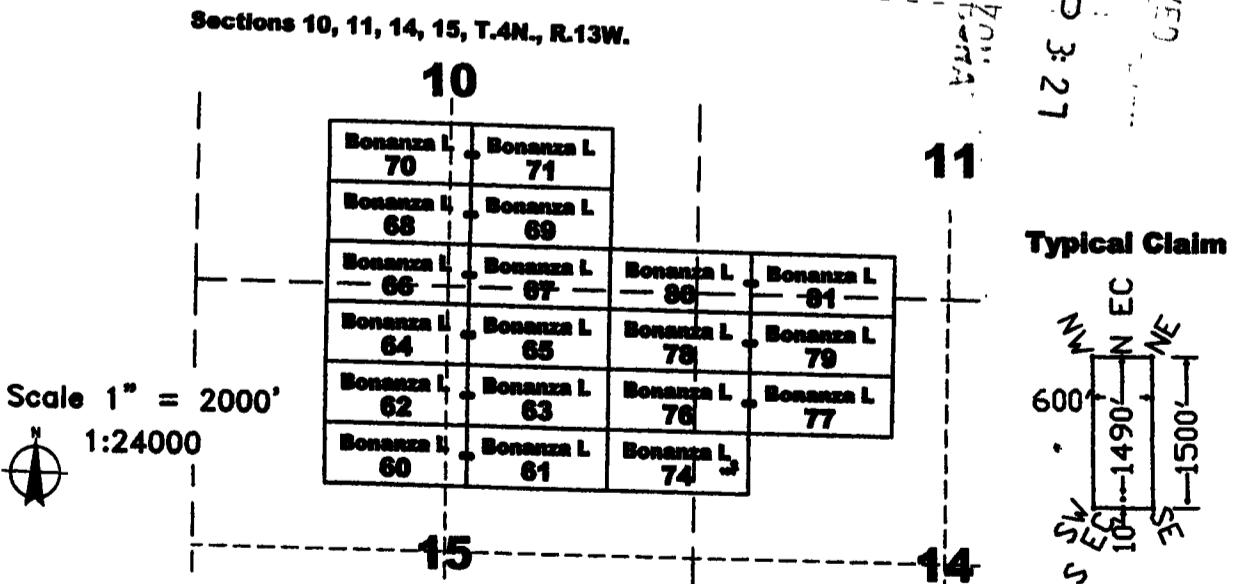
<u>1/4</u>	<u>Section</u>	<u>Township</u>	<u>Range</u>	<u>Meridian</u>
<u>SW</u>	<u>11</u>	4 North	13 West	Gila and Salt River
<u>NW</u>	<u>14</u>	4 North	13 West	Gila and Salt River
---	---	4 North	13 West	Gila and Salt River
---	---	4 North	13 West	Gila and Salt River

The northwest corner of this claim is approximately 9990 feet west and 679 feet North of the surveyed Northwest corner of Section 18, Township 4 North, Range 12 West, Gila and Salt River Baseline and Meridian.

DATED AND POSTED on the ground this 3rd day of October, 2016.

By: Art Johnson
Art Johnson, Agent

PHOENIX, ARIZONA
2016 DEC 12 P 3:27
P.M. RECEIVED



The above map depicts the Bonanza L 81 lode mining claim, which is located in Section(s) 11, 14, Township 4 North, Range 13 West, Gila and Salt River Baseline and Meridian, La Paz County, Arizona. The claim corners, end centers, and location monuments are marked by 2 inch by 2 inch by 5 foot wooden posts with aluminum tags. The bearings and distances between claims are as depicted on the map.

AMC440490

Recording requested by:
Richard C. Moores II

When recorded return to:
Carlín Trend Mining Services
369 - 5th Street
Elko, NV 89801

LOCATION NOTICE FOR LODE MINING CLAIM

NOTICE IS HEREBY GIVEN that the Bonanza L. 82 lode mining claim has been located by:
Richard C. Moores, II 32769 Inverness Drive, Evergreen, Colorado, 80439

The general course of this claim is East - West, and it is situated in La Paz County, Arizona. This claim is 1500 feet in length and 600 feet in width. This claim runs from the location monument on which this location notice is posted approximately 1490 feet in an easterly direction to the East end line and 10 feet in a westerly direction to the West end line. This claim is marked by six additional monuments, one at each corner and one at the center of each end line.

The location monument on which this notice is posted is situated within Section 14, Township 4 North, Range 13 West, Gila and Salt River Baseline and Meridian, Arizona, and this claim occupies the following quarter section(s), section(s), Township and Range:

<u>1/4</u>	<u>Section</u>	<u>Township</u>	<u>Range</u>	<u>Meridian</u>
<u>SW</u>	<u>14</u>	4 North	13 West	Gila and Salt River
---	---	4 North	13 West	Gila and Salt River
---	---	4 North	13 West	Gila and Salt River
---	---	4 North	13 West	Gila and Salt River

The northwest corner of this claim is approximately 10166 feet west and 2622 feet SOUTH of the surveyed Northwest corner of Section 18, Township 4 North, Range 12 West, Gila and Salt River Baseline and Meridian.

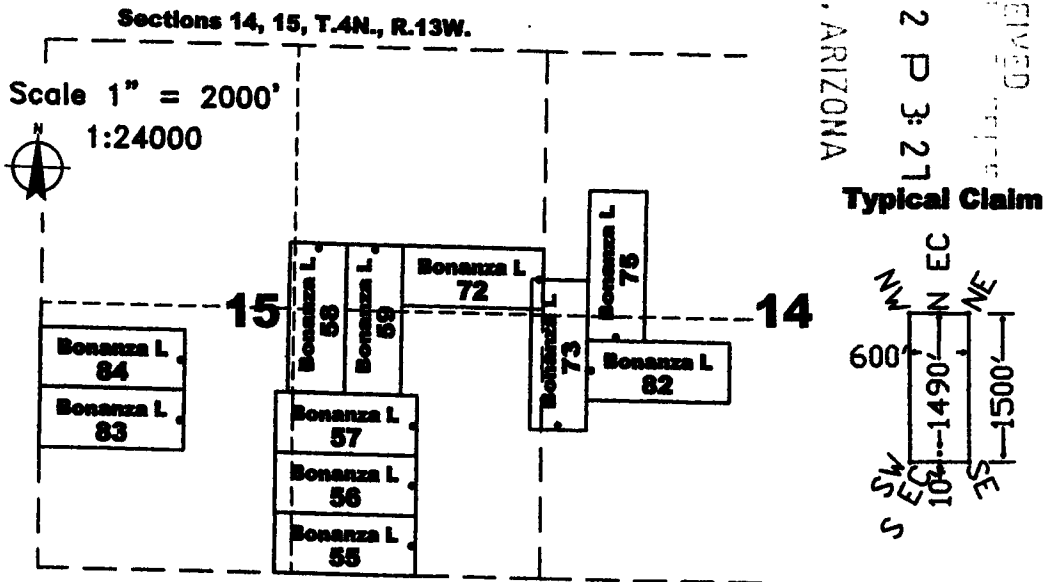
DATED AND POSTED on the ground this 3rd day of October, 2016.

By: Art Johnson
Art Johnson, Agent

PHOENIX, ARIZONA

2016 DEC 12 P 3:27

RECEIVED



The above map depicts the Bonanza L. 82 lode mining claim, which is located in Section(s) 14, Township 4 North, Range 13 West, Gila and Salt River Baseline and Meridian, La Paz County, Arizona. The claim corners, end centers, and location monuments are marked by 2 inch by 2 inch by 5 foot wooden posts with aluminum tags. The bearings and distances between claims are as depicted on the map.

AMC440491

Recording requested by:
Richard C. Moores II

When recorded return to:
Carlin Trend Mining Services
369 - 5th Street
Elko, NV 89801

LOCATION NOTICE FOR LODE MINING CLAIM

NOTICE IS HEREBY GIVEN that the Bonanza L 83 lode mining claim has been located by:
Richard C. Moores, II 32769 Inverness Drive, Evergreen, Colorado, 80439

The general course of this claim is East - West, and it is situated in La Paz County, Arizona. This claim is 1500 feet in length and 600 feet in width. This claim runs from the location monument on which this location notice is posted approximately 10 feet in an easterly direction to the East end line and 1490 feet in a westerly direction to the West end line. This claim is marked by six additional monuments, one at each corner and one at the center of each end line.

The location monument on which this notice is posted is situated within Section 15, Township 4 North, Range 13 West, Gila and Salt River Baseline and Meridian, Arizona, and this claim occupies the following quarter section(s), section(s), Township and Range:

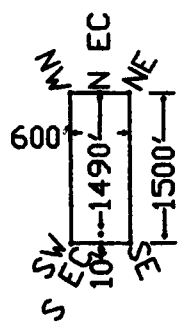
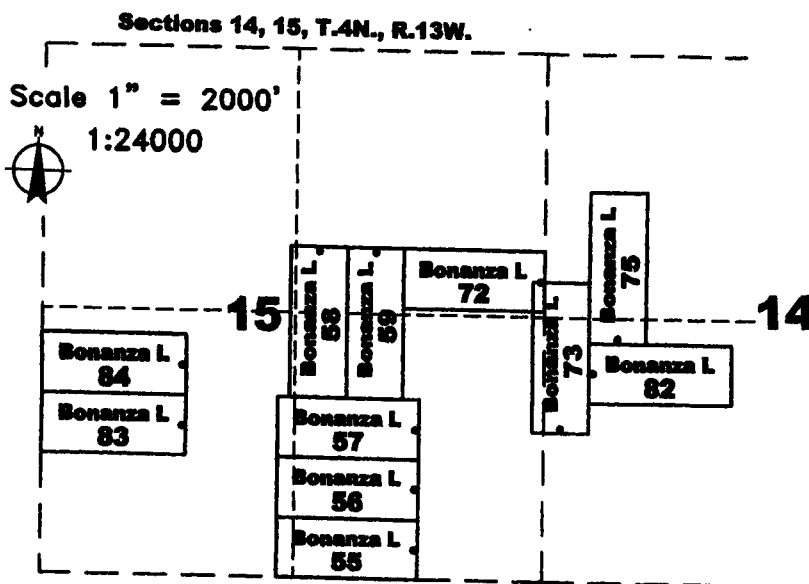
<u>1/4</u>	<u>Section</u>	<u>Township</u>	<u>Range</u>	<u>Meridian</u>
<u>3W</u>	<u>15</u>	4 North	13 West	Gila and Salt River
---	---	4 North	13 West	Gila and Salt River
---	---	4 North	13 West	Gila and Salt River
---	---	4 North	13 West	Gila and Salt River

The northwest corner of this claim is approximately 15945 feet west and 3088 feet South of the surveyed Northwest corner of Section 18, Township 4 North, Range 12 West, Gila and Salt River Baseline and Meridian.

DATED AND POSTED on the ground this 1st day of October, 2016.

By: [Signature]
Art Johnson, Agent

RECEIVED
 2016 DEC 12 P 3:27
 PHOENIX, ARIZONA



The above map depicts the Bonanza L 83 lode mining claim, which is located in Section(s) 15, Township 4 North, Range 13 West, Gila and Salt River Baseline and Meridian, La Paz County, Arizona. The claim corners, end centers, and location monuments are marked by 2 inch by 2 inch by 5 foot wooden posts with aluminum tags. The bearings and distances between claims are as depicted on the map.

A110440492

Recording requested by:
Richard C. Moores II

When recorded return to:
Carlin Trend Mining Services
369 - 5th Street
Elko, NV 89801

LOCATION NOTICE FOR LODE MINING CLAIM

NOTICE IS HEREBY GIVEN that the Bonanza L 84 lode mining claim has been located by:
Richard C. Moores, II 32769 Inverness Drive, Evergreen, Colorado, 80439

The general course of this claim is East - West, and it is situated in La Paz County, Arizona. This claim is 1500 feet in length and 600 feet in width. This claim runs from the location monument on which this location notice is posted approximately 10 feet in an easterly direction to the East end line and 1490 feet in a westerly direction to the West end line. This claim is marked by six additional monuments, one at each corner and one at the center of each end line.

The location monument on which this notice is posted is situated within Section 15, Township 4 North, Range 13 West, Gila and Salt River Baseline and Meridian, Arizona, and this claim occupies the following quarter section(s), section(s), Township and Range:

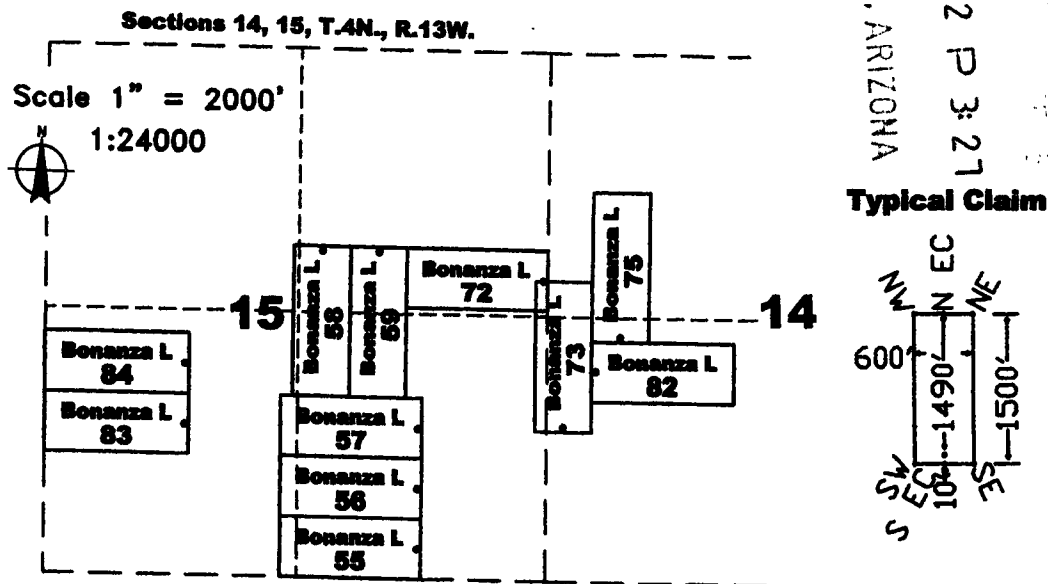
<u>1/4</u>	<u>Section</u>	<u>Township</u>	<u>Range</u>	<u>Meridian</u>
<u>SW</u>	<u>15</u>	4 North	13 West	Gila and Salt River
---	---	4 North	13 West	Gila and Salt River
---	---	4 North	13 West	Gila and Salt River
---	---	4 North	13 West	Gila and Salt River

The northwest corner of this claim is approximately 15930 feet west and 2488 feet South of the surveyed Northwest corner of Section 18, Township 4 North, Range 12 West, Gila and Salt River Baseline and Meridian.

DATED AND POSTED on the ground this 1st day of October, 2016.

By: [Signature]
Art Johnson, Agent

RECEIVED
2016 DEC 12 P 3:27
PHOENIX, ARIZONA



The above map depicts the Bonanza L 84 lode mining claim, which is located in Section(s) 15, Township 4 North, Range 13 West, Gila and Salt River Baseline and Meridian, La Paz County, Arizona. The claim corners, end centers, and location monuments are marked by 2 inch by 2 inch by 5 foot wooden posts with aluminum tags. The bearings and distances between claims are as depicted on the map.

ATTCH 0493

Recording requested by:
Richard C. Moores II

When recorded return to:
Carlin Trend Mining Services
369 - 5th Street
Elko, NV 89801

LOCATION NOTICE FOR PLACER MINING CLAIM

NOTICE IS HEREBY GIVEN that the MCP 1 placer mining claim has been located by:
Richard C. Moores, II 32769 Inverness Drive, Evergreen, Colorado, 80439

The general course of this claim is North-South, and it is situated in La Paz County, Arizona. This claim is approximately 1320 feet in length and approximately 660 feet in width and contains approximately 20 total claim acres. This claim runs from the location monument on which this location notice is posted at the northeast corner of the claim, approximately 660 feet in a Westerly direction to the west end line and approximately 1320 feet in a Southerly direction to the South end line. This claim is marked by four additional monuments, one at each corner.

The location monument on which this notice is posted is situated within Section 27, Township 4 North, Range 20 West, Gila and Salt River Baseline and Meridian, Arizona, and this claim encompasses portions of the following legal subdivisions:

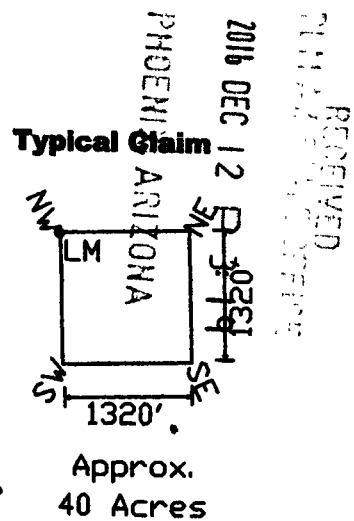
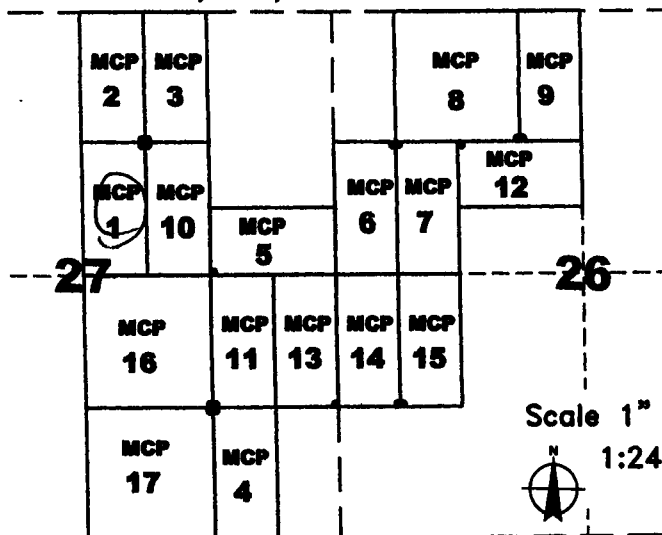
1/2 1/4 1/4 Section Township Range Meridian
W SW NE 27 4 North 20 West Gila and Salt River

The Northwest corner of this claim is approximately 2815 feet east and 6512 feet south of the surveyed Northwest corner of Section 22, Township 4 North, Range 20 West, Gila and Salt River Baseline and Meridian.

DATED AND POSTED on the ground this 28th day of October, 2016.

By: Art Johnson
Art Johnson, Agent

Sections 26&27, T.4N., R.20W.



The above map depicts the MCP 1 placer mining claim, which is located in Section 27, Township 4 North, Range 20 West, Gila and Salt River Baseline and Meridian, La Paz County, Arizona. The claim corners and location monuments are marked by 2 inch by 2 inch by 5 foot wooden posts with aluminum tags. The bearings and distances between claims are as depicted on the map.

ARIZONA 0494

Recording requested by:
Richard C. Moores II

When recorded return to:
Carlin Trend Mining Services
369 - 5th Street
Elko, NV 89801

LOCATION NOTICE FOR PLACER MINING CLAIM

NOTICE IS HEREBY GIVEN that the MCP 10 placer mining claim has been located by:
Richard C. Moores, II 32769 Inverness Drive, Evergreen, Colorado, 80439

The general course of this claim is north-south and it is situated in La Paz County, Arizona. This claim is approximately 1320 feet in length and approximately 660 feet in width and contains approximately 20 total claim acres. This claim runs from the location monument on which this location notice is posted at the Northwest corner of the claim, approximately 660 feet in a easterly direction to the east end line and approximately 1320 feet in a southerly direction to the South end line. This claim is marked by four additional monuments, one at each corner.

The location monument on which this notice is posted is situated within Section 27, Township 4 North, Range 20 West, Gila and Salt River Baseline and Meridian, Arizona, and this claim encompasses portions of the following legal subdivisions:

1/2 1/4 1/4 Section Township Range Meridian
E SW NE 27 4 North 20 West Gila and Salt River

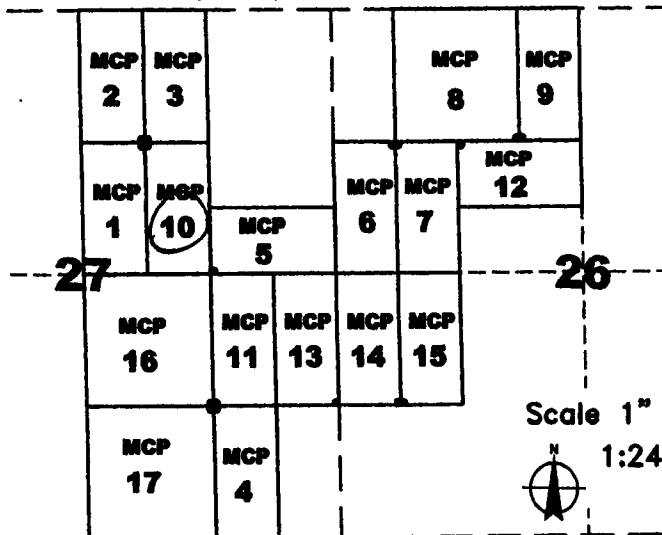
The Northwest corner of this claim is approximately 3475 feet east and 6497 feet south of the surveyed Northwest corner of Section 22, Township 4 North, Range 20 West, Gila and Salt River Baseline and Meridian.

DATED AND POSTED on the ground this 28th day of October, 2016.

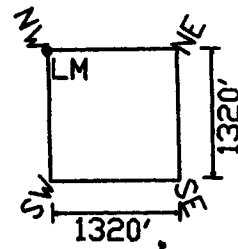
By: Art Johnson
Art Johnson, Agent

RECEIVED
2016 DEC 12 P 3:19
PHOENIX, ARIZONA

Sections 26&27, T.4N., R.20W.



Typical Claim



Approx.
40 Acres

The above map depicts the MCP 10 placer mining claim, which is located in Section 27, Township 4 North, Range 20 West, Gila and Salt River Baseline and Meridian, La Paz County, Arizona. The claim corners and location monuments are marked by 2 inch by 2 inch by 5 foot wooden posts with aluminum tags. The bearings and distances between claims are as depicted on the map.

A1104110495

Recording requested by:
Richard C. Moores II

When recorded return to:
Carlin Trend Mining Services
369 - 5th Street
Elko, NV 89801

LOCATION NOTICE FOR PLACER MINING CLAIM

NOTICE IS HEREBY GIVEN that the MCP 11 placer mining claim has been located by:
Richard C. Moores, II 32769 Inverness Drive, Evergreen, Colorado, 80439

The general course of this claim is north-south, and it is situated in La Paz County, Arizona. This claim is approximately 1320 feet in length and approximately 660 feet in width and contains approximately 20 total claim acres. This claim runs from the location monument on which this location notice is posted at the southwest corner of the claim, approximately 660 feet in a easterly direction to the east end line and approximately 1320 feet in a northerly direction to the north end line. This claim is marked by four additional monuments, one at each corner.

The location monument on which this notice is posted is situated within Section 27, Township 4 North, Range 20 West, Gila and Salt River Baseline and Meridian, Arizona, and this claim encompasses portions of the following legal subdivisions:

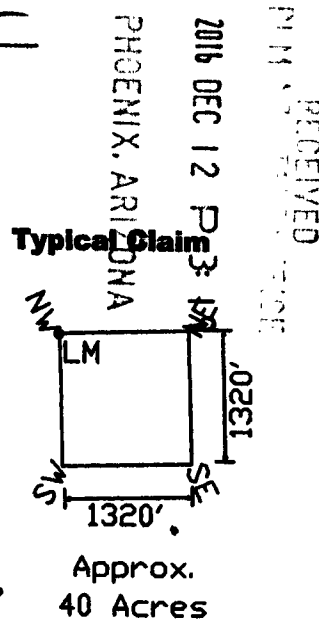
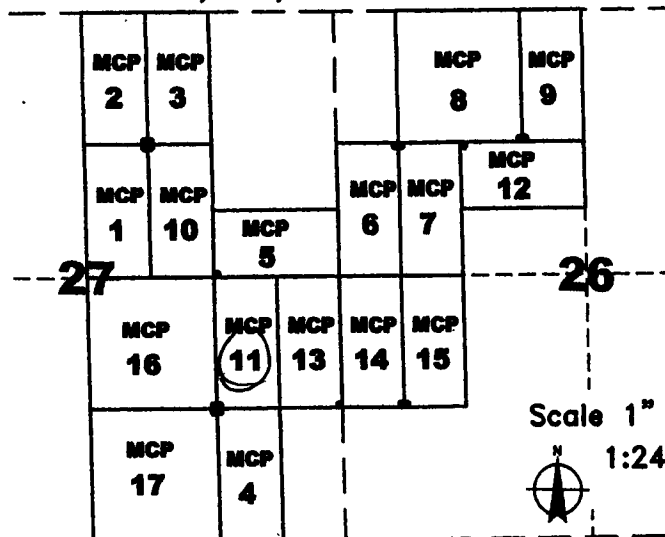
<u>1/2</u>	<u>1/4</u>	<u>1/4</u>	<u>Section</u>	<u>Township</u>	<u>Range</u>	<u>Meridian</u>
<u>W</u>	<u>NE</u>	<u>SE</u>	<u>27</u>	<u>4 North</u>	<u>20 West</u>	<u>Gila and Salt River</u>

The Northwest corner of this claim is approximately 4171 feet east and 7801 feet south of the surveyed Northwest corner of Section 22, Township 4 North, Range 20 West, Gila and Salt River Baseline and Meridian.

DATED AND POSTED on the ground this 28th day of October, 2016.

By: Art Johnson
Art Johnson, Agent

Sections 26&27, T.4N., R.20W.



The above map depicts the MCP 11 placer mining claim, which is located in Section 27, Township 4 North, Range 20 West, Gila and Salt River Baseline and Meridian, La Paz County, Arizona. The claim corners and location monuments are marked by 2 inch by 2 inch by 5 foot wooden posts with aluminum tags. The bearings and distances between claims are as depicted on the map.

ARIZONA 01196

Recording requested by:
Richard C. Moores II

When recorded return to:
Carlin Trend Mining Services
369 - 5th Street
Elko, NV 89801

LOCATION NOTICE FOR PLACER MINING CLAIM

NOTICE IS HEREBY GIVEN that the MCP 12 placer mining claim has been located by:
Richard C. Moores, II 32769 Inverness Drive, Evergreen, Colorado, 80439

The general course of this claim is East-West, and it is situated in La Paz County, Arizona. This claim is approximately 1320 feet in length and approximately 660 feet in width and contains approximately 20 total claim acres. This claim runs from the location monument on which this location notice is posted at the Northwest corner of the claim, approximately 660 feet in a Southerly direction to the South end line and approximately 1320 feet in a Easterly direction to the East end line. This claim is marked by four additional monuments, one at each corner.

The location monument on which this notice is posted is situated within Section 26, Township 4 North, Range 20 West, Gila and Salt River Baseline and Meridian, Arizona, and this claim encompasses portions of the following legal subdivisions:

<u>1/2</u>	<u>1/4</u>	<u>1/4</u>	<u>Section</u>	<u>Township</u>	<u>Range</u>	<u>Meridian</u>
<u>N</u>	<u>SE</u>	<u>NW</u>	<u>26</u>	4 North	20 West	Gila and Salt River

The Northwest corner of this claim is approximately 6773 feet east and 6422 feet south of the surveyed Northwest corner of Section 22, Township 4 North, Range 20 West, Gila and Salt River Baseline and Meridian.

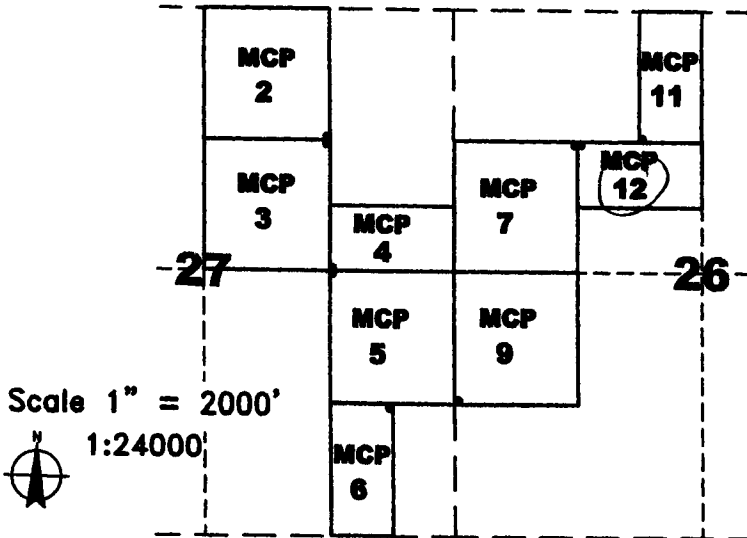
DATED AND POSTED on the ground this 6th day of October, 2016.

By: Art Johnson
Art Johnson, Agent

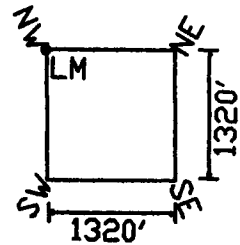
PHOENIX, ARIZONA
2016 DEC 12 P 3:40
RECEIVED
S.M.A.

AR10440497

Sections 26&27, T.4N., R.20W.



Typical Claim



Approx.
40 Acres

The above map depicts the MCP 12 placer mining claim, which is located in Section 26, Township 4 North, Range 20 West, Gila and Salt River Baseline and Meridian, La Paz County, Arizona. The claim corners and location monuments are marked by 2 inch by 2 inch by 5 foot wooden posts with aluminum tags. The bearings and distances between claims are as depicted on the map.

Recording requested by:
Richard C. Moores II

When recorded return to:
Carlin Trend Mining Services
369 - 5th Street
Elko, NV 89801

LOCATION NOTICE FOR PLACER MINING CLAIM

NOTICE IS HEREBY GIVEN that the MCP 13 placer mining claim has been located by:
Richard C. Moores, II 32769 Inverness Drive, Evergreen, Colorado, 80439

The general course of this claim is north-south, and it is situated in La Paz County, Arizona. This claim is approximately 1320 feet in length and approximately 660 feet in width and contains approximately 20 total claim acres. This claim runs from the location monument on which this location notice is posted at the southeast corner of the claim, approximately 660 feet in a westerly direction to the west end line and approximately 1320 feet in a northerly direction to the north end line. This claim is marked by four additional monuments, one at each corner.

The location monument on which this notice is posted is situated within Section 27, Township 4 North, Range 20 West, Gila and Salt River Baseline and Meridian, Arizona, and this claim encompasses portions of the following legal subdivisions:

1/2 1/4 1/4 Section Township Range Meridian
E NE SE 27 4 North 20 West Gila and Salt River

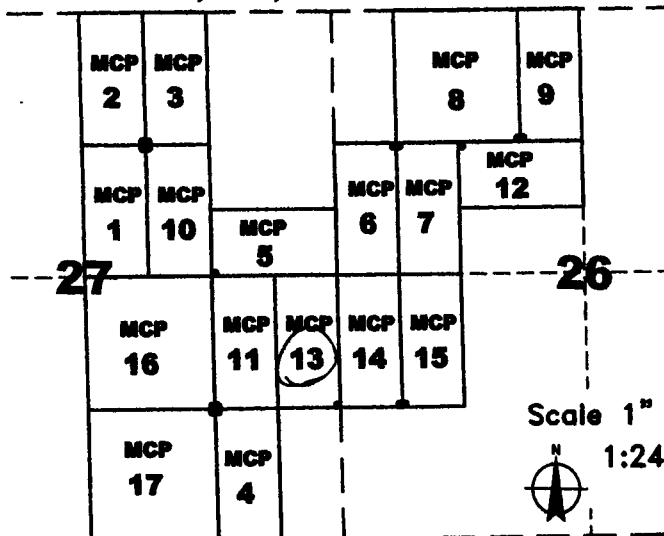
The Northwest corner of this claim is approximately 9162 feet east and 7786 feet south of the surveyed Northwest corner of Section 22, Township 4 North, Range 20 West, Gila and Salt River Baseline and Meridian.

DATED AND POSTED on the ground this 28th day of October, 2016.

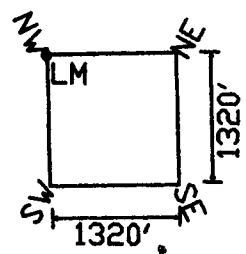
By: Art Johnson
Art Johnson, Agent

RECEIVED
PHOENIX, ARIZONA
2016 DEC 12 P 3:20

Sections 26&27, T.4N., R.20W.



Typical Claim



Approx.
40 Acres

The above map depicts the MCP 13 placer mining claim, which is located in Section 27, Township 4 North, Range 20 West, Gila and Salt River Baseline and Meridian, La Paz County, Arizona. The claim corners and location monuments are marked by 2 inch by 2 inch by 5 foot wooden posts with aluminum tags. The bearings and distances between claims are as depicted on the map.

A1104110498

Recording requested by:
Richard C. Moores II

When recorded return to:
Carlín Trend Mining Services
369 - 5th Street
Elko, NV 89801

LOCATION NOTICE FOR PLACER MINING CLAIM

NOTICE IS HEREBY GIVEN that the MCP 14 placer mining claim has been located by:
Richard C. Moores, II 32769 Inverness Drive, Evergreen, Colorado, 80439

The general course of this claim is north-south, and it is situated in La Paz County, Arizona. This claim is approximately 1320 feet in length and approximately 660 feet in width and contains approximately 20 total claim acres. This claim runs from the location monument on which this location notice is posted at the southeast corner of the claim, approximately 660 feet in a westerly direction to the west end line and approximately 1320 feet in a northerly direction to the north end line. This claim is marked by four additional monuments, one at each corner.

The location monument on which this notice is posted is situated within Section 26, Township 4 North, Range 20 West, Gila and Salt River Baseline and Meridian, Arizona, and this claim encompasses portions of the following legal subdivisions:

<u>1/2</u>	<u>1/4</u>	<u>1/4</u>	<u>Section</u>	<u>Township</u>	<u>Range</u>	<u>Meridian</u>
<u>W</u>	<u>NW</u>	<u>SW</u>	<u>26</u>	<u>4 North</u>	<u>20 West</u>	<u>Gila and Salt River</u>

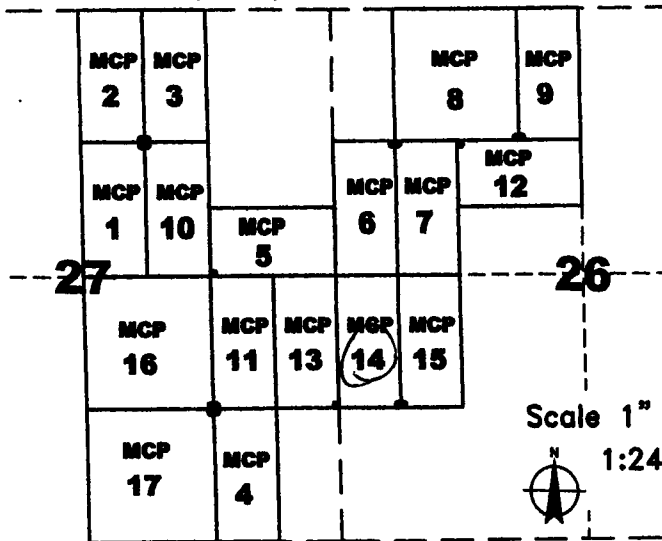
The Northwest corner of this claim is approximately 5491 feet east and 7771 feet south of the surveyed Northwest corner of Section 22, Township 4 North, Range 20 West, Gila and Salt River Baseline and Meridian.

DATED AND POSTED on the ground this 28th day of October, 2016.

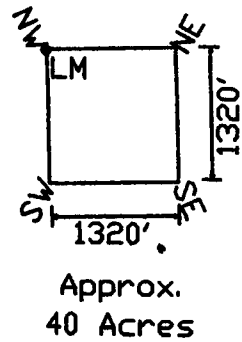
By: Art Johnson
Art Johnson, Agent

PHOENIX, ARIZONA
2016 DEC 12 P 3:20
CLERK RECEIVED

Sections 26&27, T.4N., R.20W.



Typical Claim



The above map depicts the MCP 14 placer mining claim, which is located in Section 26, Township 4 North, Range 20 West, Gila and Salt River Baseline and Meridian, La Paz County, Arizona. The claim corners and location monuments are marked by 2 inch by 2 inch by 5 foot wooden posts with aluminum tags. The bearings and distances between claims are as depicted on the map.

4110440499

Recording requested by:
Richard C. Moores II

When recorded return to:
Carlin Trend Mining Services
369 - 5th Street
Elko, NV 89801

LOCATION NOTICE FOR PLACER MINING CLAIM

NOTICE IS HEREBY GIVEN that the MCP 14 placer mining claim has been located by:
Richard C. Moores, II 32769 Inverness Drive, Evergreen, Colorado, 80439

The general course of this claim is north-south, and it is situated in La Paz County, Arizona. This claim is approximately 1320 feet in length and approximately 660 feet in width and contains approximately 20 total claim acres. This claim runs from the location monument on which this location notice is posted at the southeast corner of the claim, approximately 660 feet in a westerly direction to the west end line and approximately 1320 feet in a northerly direction to the north end line. This claim is marked by four additional monuments, one at each corner.

The location monument on which this notice is posted is situated within Section 26, Township 4 North, Range 20 West, Gila and Salt River Baseline and Meridian, Arizona, and this claim encompasses portions of the following legal subdivisions:

<u>1/2</u>	<u>1/4</u>	<u>1/4</u>	<u>Section</u>	<u>Township</u>	<u>Range</u>	<u>Meridian</u>
<u>W</u>	<u>NW</u>	<u>SW</u>	<u>26</u>	<u>4 North</u>	<u>20 West</u>	<u>Gila and Salt River</u>

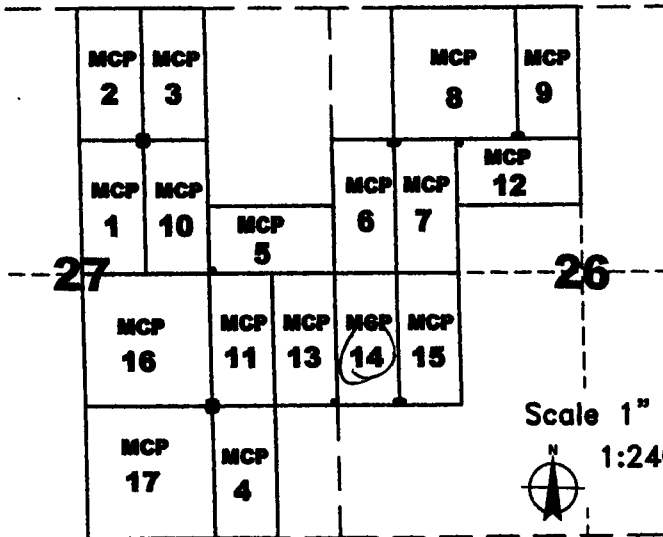
The Northwest corner of this claim is approximately 5491 feet east and 7771 feet south of the surveyed Northwest corner of Section 22, Township 4 North, Range 20 West, Gila and Salt River Baseline and Meridian.

DATED AND POSTED on the ground this 28th day of October, 2016.

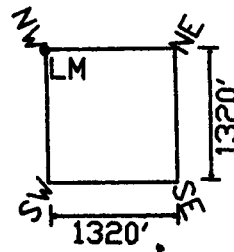
By: Art Johnson
Art Johnson, Agent

RECEIVED
PHOENIX, ARIZONA
2016 DEC 12 P 3:20

Sections 26&27, T.4N., R.20W.



Typical Claim



Approx.
40 Acres

The above map depicts the MCP 14 placer mining claim, which is located in Section 26, Township 4 North, Range 20 West, Gila and Salt River Baseline and Meridian, La Paz County, Arizona. The claim corners and location monuments are marked by 2 inch by 2 inch by 5 foot wooden posts with aluminum tags. The bearings and distances between claims are as depicted on the map.

A110440499

Recording requested by:
Richard C. Moores II

When recorded return to:
Carlin Trend Mining Services
369 - 5th Street
Elko, NV 89801

LOCATION NOTICE FOR PLACER MINING CLAIM

NOTICE IS HEREBY GIVEN that the MCP 15 placer mining claim has been located by:
Richard C. Moores, II 32769 Inverness Drive, Evergreen, Colorado, 80439

The general course of this claim is north-south, and it is situated in La Paz County, Arizona. This claim is approximately 1320 feet in length and approximately 660 feet in width and contains approximately 20 total claim acres. This claim runs from the location monument on which this location notice is posted at the Southwest corner of the claim, approximately 660 feet in a easterly direction to the east end line and approximately 1320 feet in a northerly direction to the north end line. This claim is marked by four additional monuments, one at each corner.

The location monument on which this notice is posted is situated within Section 26, Township 4 North, Range 20 West, Gila and Salt River Baseline and Meridian, Arizona, and this claim encompasses portions of the following legal subdivisions:

12 1/4 1/4 Section Township Range Meridian
E NW SW 26 4 North 20 West Gila and Salt River

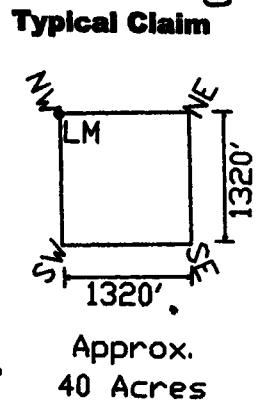
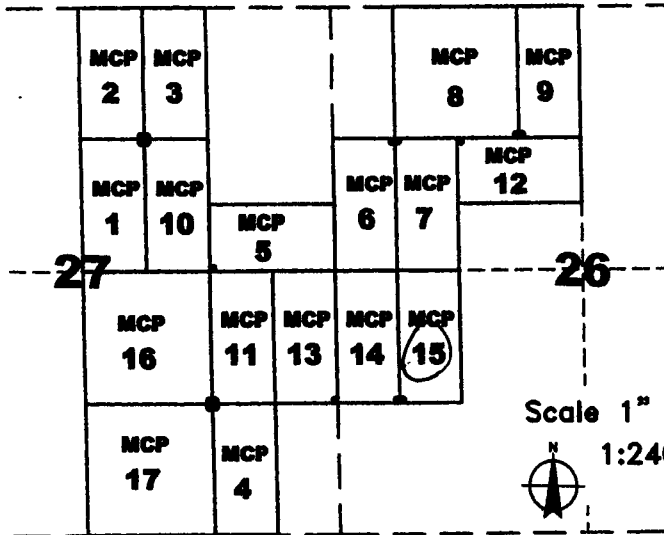
The Northwest corner of this claim is approximately 6150 feet east and 7756 feet south of the surveyed Northwest corner of Section 22, Township 4 North, Range 20 West, Gila and Salt River Baseline and Meridian.

DATED AND POSTED on the ground this 28th day of October, 2016.

By: Art Johnson
Art Johnson, Agent

RECEIVED
LM
2016 DEC 12 P 3:20
PHOENIX, ARIZONA

Sections 26&27, T.4N., R.20W.



The above map depicts the MCP 15 placer mining claim, which is located in Section 26, Township 4 North, Range 20 West, Gila and Salt River Baseline and Meridian, La Paz County, Arizona. The claim corners and location monuments are marked by 2 inch by 2 inch by 5 foot wooden posts with aluminum tags. The bearings and distances between claims are as depicted on the map.

A110440500

Recording requested by:
Richard C. Moores II

When recorded return to:
Carlin Trend Mining Services
369 - 5th Street
Elko, NV 89801

LOCATION NOTICE FOR PLACER MINING CLAIM

NOTICE IS HEREBY GIVEN that the MCP 16 placer mining claim has been located by:
Richard C. Moores, II 32769 Inverness Drive, Evergreen, Colorado, 80439
Dorothea M. Moores 32769 Inverness Drive, Evergreen, Colorado, 80439

The general course of this claim is North - South, and it is situated in La Paz County, Arizona. This claim is approximately 1320 feet in length and approximately 1320 feet in width and contains approximately 40 total claim acres. This claim runs from the location monument on which this location notice is posted at the Southeast corner of the claim, approximately 1320 feet in a Westerly direction to the West end line and approximately 1320 feet in a Northerly direction to the north end line. This claim is marked by four additional monuments, one at each corner.

The location monument on which this notice is posted is situated within Section 27, Township 4 North, Range 20 West, Gila and Salt River Baseline and Meridian, Arizona, and this claim encompasses portions of the following legal subdivisions:

<u>1/4</u> NE <u>NW</u>	<u>1/4</u> <u>SE</u>	<u>Section</u> <u>27</u>	<u>Township</u> 4 North	<u>Range</u> 20 West	<u>Meridian</u> Gila and Salt River
--	-------------------------	-----------------------------	----------------------------	-------------------------	--

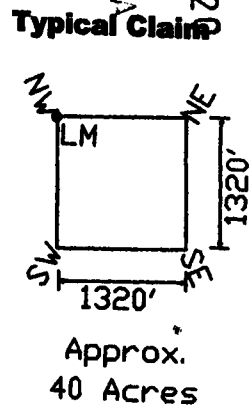
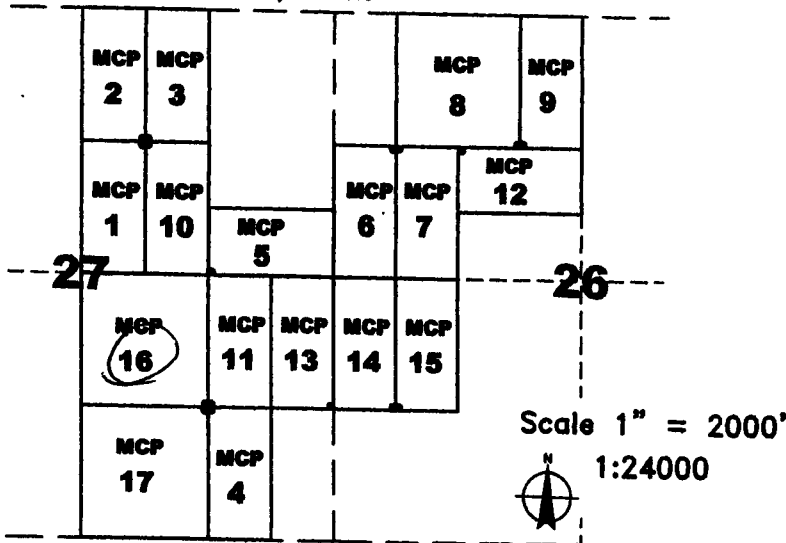
The Northwest corner of this claim is approximately 2851 feet east and 7832 feet south of the surveyed Northwest corner of Section 22, Township 4 North, Range 20 West, Gila and Salt River Baseline and Meridian.

DATED AND POSTED on the ground this 28th day of October, 2016.

By: Art Johnson
Art Johnson, Agent

RECEIVED
2016 DEC 12 P 3:20 PM
PHOENIX, ARIZONA

Sections 26&27, T.4N., R.20W.



The above map depicts the MCP 16 placer mining claim, which is located in Section 27, Township 4 North, Range 20 West, Gila and Salt River Baseline and Meridian, La Paz County, Arizona. The claim corners and location monuments are marked by 2 inch by 2 inch by 5 foot wooden posts with aluminum tags. The bearings and distances between claims are as depicted on the map.

ARIZONA 0501

Recording requested by:
Richard C. Moores II

When recorded return to:
Carlin Trend Mining Services
369 - 5th Street
Elko, NV 89801

LOCATION NOTICE FOR PLACER MINING CLAIM

NOTICE IS HEREBY GIVEN that the MCP 17 placer mining claim has been located by:
Richard C. Moores, II 32769 Inverness Drive, Evergreen, Colorado, 80439
Dorothea M. Moores 32769 Inverness Drive, Evergreen, Colorado, 80439

The general course of this claim is North - South, and it is situated in La Paz County, Arizona. This claim is approximately 1320 feet in length and approximately 1320 feet in width and contains approximately 40 total claim acres. This claim runs from the location monument on which this location notice is posted at the northeast corner of the claim, approximately 1320 feet in a westerly direction to the west end line and approximately 1320 feet in a southerly direction to the south end line. This claim is marked by four additional monuments, one at each corner.

The location monument on which this notice is posted is situated within Section 27, Township 4 North, Range 20 West, Gila and Salt River Baseline and Meridian, Arizona, and this claim encompasses portions of the following legal subdivisions:

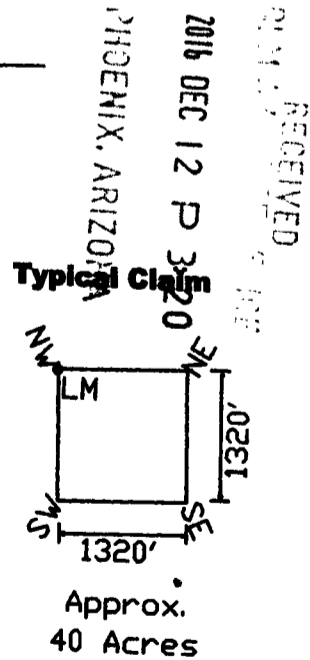
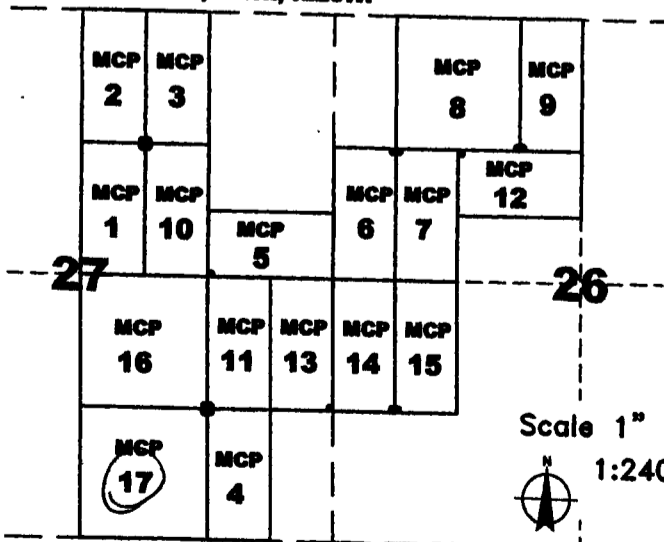
<u>1/4</u>	<u>1/4</u>	<u>Section</u>	<u>Township</u>	<u>Range</u>	<u>Meridian</u>
<u>SW</u>	<u>SE</u>	<u>27</u>	<u>4 North</u>	<u>20 West</u>	<u>Gila and Salt River</u>

The Northwest corner of this claim is approximately 2088 feet east and 9151 feet south of the surveyed Northwest corner of Section 22, Township 4 North, Range 20 West, Gila and Salt River Baseline and Meridian.

DATED AND POSTED on the ground this 28th day of October, 2016.

By: Art Johnson
Art Johnson, Agent

Sections 26&27, T.4N., R.20W.



The above map depicts the MCP 17 placer mining claim, which is located in Section 27, Township 4 North, Range 20 West, Gila and Salt River Baseline and Meridian, La Paz County, Arizona. The claim corners and location monuments are marked by 2 inch by 2 inch by 5 foot wooden posts with aluminum tags. The bearings and distances between claims are as depicted on the map.

AR10440502

Recording requested by:
Richard C. Moores II

When recorded return to:
Carlín Trend Mining Services
369 - 5th Street
Elko, NV 89801

LOCATION NOTICE FOR PLACER MINING CLAIM

NOTICE IS HEREBY GIVEN that the MCP 18 placer mining claim has been located by:
Richard C. Moores, II 32769 Inverness Drive, Evergreen, Colorado, 80439
Dorothea M. Moores 32769 Inverness Drive, Evergreen, Colorado, 80439

The general course of this claim is North - South, and it is situated in La Paz County, Arizona. This claim is approximately 1320 feet in length and approximately 1320 feet in width and contains approximately 40 total claim acres. This claim runs from the location monument on which this location notice is posted at the northeast corner of the claim, approximately 1320 feet in a Westerly direction to the west end line and approximately 1320 feet in a southerly direction to the south end line. This claim is marked by four additional monuments, one at each corner.

The location monument on which this notice is posted is situated within Section 27, Township 4 North, Range 20 West, Gila and Salt River Baseline and Meridian, Arizona, and this claim encompasses portions of the following legal subdivisions:

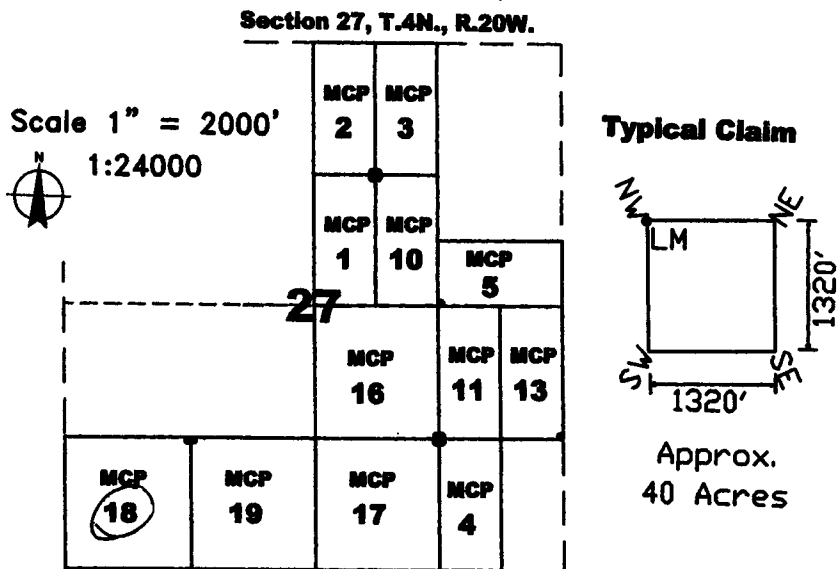
<u>1/4</u>	<u>1/4</u>	<u>Section</u>	<u>Township</u>	<u>Range</u>	<u>Meridian</u>
<u>SW</u>	<u>SW</u>	<u>27</u>	<u>4 North</u>	<u>20 West</u>	<u>Gila and Salt River</u>

The Northwest corner of this claim is approximately 248 feet east and 9213 feet south of the surveyed Northwest corner of Section 22, Township 4 North, Range 20 West, Gila and Salt River Baseline and Meridian.

DATED AND POSTED on the ground this 28th day of October, 2016.

By: Art Johnson
Art Johnson, Agent

PHOENIX, ARIZONA
2016 DEC 12 P 3:20
RECEIVED



The above map depicts the MCP 18 placer mining claim, which is located in Section 27, Township 4 North, Range 20 West, Gila and Salt River Baseline and Meridian, La Paz County, Arizona. The claim corners and location monuments are marked by 2 inch by 2 inch by 5 foot wooden posts with aluminum tags. The bearings and distances between claims are as depicted on the map.

AR10140503

Recording requested by:
Richard C. Moores II

When recorded return to:
Carlin Trend Mining Services
369 - 5th Street
Elko, NV 89801

LOCATION NOTICE FOR PLACER MINING CLAIM

NOTICE IS HEREBY GIVEN that the MCP 19 placer mining claim has been located by:
Richard C. Moores, II 32769 Inverness Drive, Evergreen, Colorado, 80439
Dorothea M. Moores 32769 Inverness Drive, Evergreen, Colorado, 80439

The general course of this claim is North - South, and it is situated in La Paz County, Arizona. This claim is approximately 1320 feet in length and approximately 1320 feet in width and contains approximately 40 total claim acres. This claim runs from the location monument on which this location notice is posted at the northwest corner of the claim, approximately 1320 feet in a easterly direction to the east end line and approximately 1320 feet in a southerly direction to the south end line. This claim is marked by four additional monuments, one at each corner.

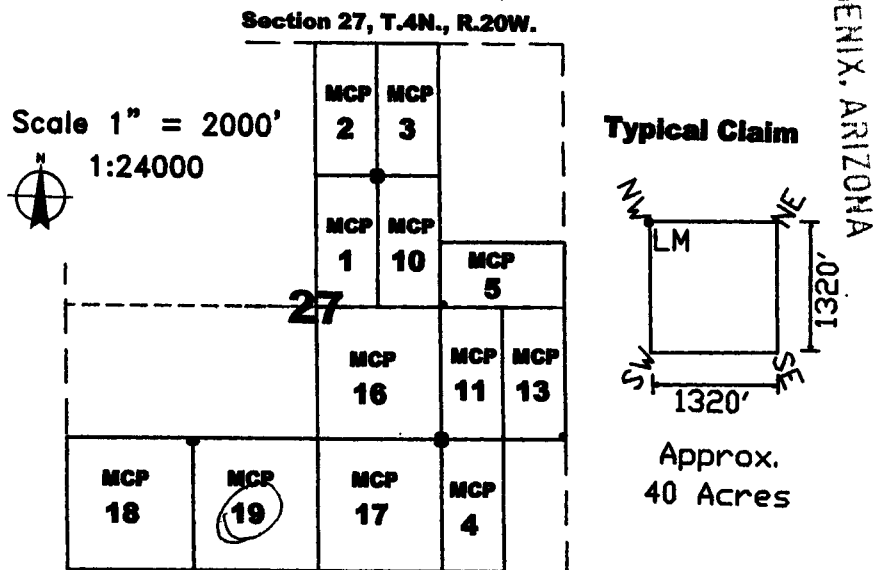
The location monument on which this notice is posted is situated within Section 27, Township 4 North, Range 20 West, Gila and Salt River Baseline and Meridian, Arizona, and this claim encompasses portions of the following legal subdivisions:

1/4 SE 1/4 SW Section 27 Township 4 North Range 20 West Meridian Gila and Salt River

The Northwest corner of this claim is approximately 1568 feet east and 9182 feet south of the surveyed Northwest corner of Section 22, Township 4 North, Range 20 West, Gila and Salt River Baseline and Meridian.

DATED AND POSTED on the ground this 28th day of October, 2016.

By: Art Johnson
Art Johnson, Agent



The above map depicts the MCP 19 placer mining claim, which is located in Section 27, Township 4 North, Range 20 West, Gila and Salt River Baseline and Meridian, La Paz County, Arizona. The claim corners and location monuments are marked by 2 inch by 2 inch by 5 foot wooden posts with aluminum tags. The bearings and distances between claims are as depicted on the map.

AMC 140504

GENERAL LAND OFFICE

MINERAL CERTIFICATE

No. 23662

No. 550

THE UNITED STATES OF AMERICA,

To all to whom these Presents shall come, Greeting:

WHEREAS, in pursuance of the provisions of the Revised Statutes of the United States, Chapter Six, Title Thirty-two, and legislation supplemental thereto, there have been deposited in the GENERAL LAND OFFICE of the United States the Plat and Field Notes of Survey and the Certificate, No. 550, of the Register of the Land Office

at Tucson, in the Territory of Arizona, accompanied by other evidence, whereby it appears that the *Harqua Hala Bonanza and Golden Eagle Mining and Milling Company*

did, on the *twenty ninth* day of *May*, A. D. 1872, duly enter and pay for that certain mining claim or premises, known as the *Lemmit lode mining claim*

designated by the Surveyor General as Lot No. 1079, embracing a portion of the unsurveyed public domain,

in the *Billlevorth* Mining District, in the County of *Yuma* and Territory of *Arizona*, in the District of Lands subject to sale at *Tucson*

and bounded, described, and platted as follows, with magnetic variation *fourteen* degrees and *three* minutes east
BEGINNING at corner of an iron yard five eighths of one inch in diameter, over which is set a redwood post 2 x 3 inches, marked 1079, in ground of stones, from which U. S. location monument No. 1

bears south thirty-seven degrees forty-four minutes and forty seconds west four thousand six hundred and forty-six feet distant.

Thence, first course, north seventy degrees and fifty-one minutes west five hundred feet to corner No. 2.

Thence, second course, south nineteen degrees and nine minutes west five hundred and fifty feet to corner No. 3.

Thence, third course, south seventy degrees and fifty-one minutes east five hundred feet to corner No. 4.

Thence, fourth course, north nineteen degrees and nine minutes east three hundred and twenty-one feet to a point from which the south east corner of a stone reservoir bears north seventy degrees and fifty-one minutes west one hundred and seventy-nine feet distant, five hundred and fifty feet to corner No. 1, the place of beginning; said lot No. 1079 extending five hundred and fifty feet in length along said Summit vein or ledge, and containing six acres and thirty-one hundredths of an acre of land, more or less.

NOW KNOW YE, That there is therefore hereby GRANTED by the UNITED STATES unto the said

Margua Nala Boranza and Golden Eagle Mining and Milling Company

and to *its successors* and assigns, the said mining premises hereinbefore described, and not expressly excepted from these presents, and all that portion of the said *Summit* vein, lode, or ledge, and of all other

veins, lodes, and ledges, throughout their entire depth, the tops or apexes of which lie inside of the surface boundary lines of said granted premises in said Lot No. *1079*, extended downward vertically, although such veins, lodes, or ledges in their downward course may so far depart from a perpendicular as to extend outside the vertical side lines of said premises. *Provided*, That the right of possession to such outside parts of said veins, lodes, or ledges shall be confined to such portions thereof as lie between vertical planes drawn downward through the end lines of said Lot No. *1079*, so continued in their own direction that such planes will intersect such exterior parts of said veins, lodes, or ledges: *And provided further*, That nothing herein contained shall authorize the grantee herein to enter upon the surface of a claim owned or possessed by another:

TO HAVE AND TO HOLD said mining premises, together with all the rights, privileges, immunities, and appurtenances of whatsoever nature thereunto belonging unto the said grantee above named, and to *its successors* and assigns forever: subject nevertheless to the above-mentioned and to the following

conditions and stipulations:

First. That the premises hereby granted, with the exception of the surface, may be entered by the proprietor of any other vein, lode, or ledge, the top or apex of which lies outside of the boundary of said granted premises, should the same in its dip be found to penetrate, intersect, or extend into said premises, for the purpose of extracting and removing the ore from such other vein, lode, or ledge.

Second. That the premises hereby granted shall be held subject to any vested and accrued water rights for mining, agricultural, manufacturing, or other purposes, and rights to ditches and reservoirs used in connection with such water rights as may be recognized and acknowledged by the local laws, customs, and decisions of courts. And there is reserved from the lands hereby granted a right of way thereon for ditches or canals constructed by the authority of the United States.

Third. That in the absence of necessary legislation by Congress, the Legislature of *Arizona* may provide rules for working the mining claim or premises hereby granted, involving easements, drainage, and other necessary means to its complete development.

IN TESTIMONY WHEREOF I, *Grover Cleveland*, PRESIDENT OF THE UNITED STATES OF AMERICA, have caused these letters to be made PATENT, and the SEAL OF THE GENERAL LAND OFFICE to be hereunto affixed.

GIVEN under my hand at the City of Washington the *fourth* day of *December*, in the year of our Lord one thousand eight hundred and ninety *three*, and of the INDEPENDENCE OF THE UNITED STATES the one hundred and *eighteenth*.

BY THE PRESIDENT: *Grover Cleveland*
By *S. M. Crawford* Secy.



Wm. H. ...
Recorder of the General Land Office.

Wm. H. ...

GENERAL LAND OFFICE

MINERAL CERTIFICATE

No. 23661

No. 549

THE UNITED STATES OF AMERICA,

To all to whom these Presents shall come, Greeting:

WHEREAS, in pursuance of the provisions of the Revised Statutes of the United States, Chapter Six, Title Thirty-two, and legislation supplemental thereto, there have been deposited in the General Land Office of the United States the Plat and Field Notes of Survey and the Certificate, No. 549, of the Register of the Land Office

at Tucson, in the Territory of Arizona, accompanied by other evidence, whereby it appears that the Harqua Hala, Benavente and Golden Eagle Mining and Milling Company

did, on the twenty-ninth day of May, A. D. 1893 duly enter and pay for that certain mining claim or premises, known as the Consolidated Golden Eagle lode claim, consisting of the Golden Eagle, Golden Peak, and Golden Belt lode claims, designated by the Surveyor General as Lot No. 1080, embracing a portion of the unsurveyed public domain,

in the Gilesworth Mining District, in the County of Pima and Territory of Arizona, in the District of Lands subject to sale at Tucson

and bounded, described, and platted as follows, with magnetic variation four tenths degrees and three minutes east
for the description of the Golden Eagle lode claim at the north end center of claim, an iron rod five eighths of an inch in diameter over which is set a redwood post 2 x 3 inches

marked 1-1080, in mound of stone, from which U. S. Location monument No. 1 bears north seventy-nine degrees and forty-seven minutes east one thousand and twenty-four and seven tenths feet distant.

Thence, first course, south eighty degrees, thirty-six minutes and thirty seconds east three hundred feet to post No. 2.

Thence, second course, south twenty-four degrees and seven minutes west one thousand two hundred and thirty-one and fifty-one hundredths feet to post No. 3.

Thence, third course, north eighty degrees, thirty-six minutes and thirty seconds west five hundred and forty-three and one hundredth feet to post No. 4.

Thence, fourth course, north twenty-one degrees and thirty-one minutes east seven hundred and sixty-three and three tenths feet to a point from which center of hoist over main shaft bears south eighty degrees and thirty-seven minutes east one hundred and fifty-seven feet distant; one thousand two hundred and eighteen and twenty-three hundredths feet to post No. 5.

Thence, fifth course, south eighty degrees, thirty-six minutes and thirty seconds east three hundred feet to post No. 1, the place of beginning; the survey of the lode as above described extending one thousand two hundred and twenty-four and eighty-seven hundredths feet in length along said Golden Eagle vein or lode.

Beginning for the description of the Golden Ark lode claim at a redwood post 2 x 3 inches, marked 6-1080 in mound of stone, set over a cross chiselled on a quartzite boulder four feet in diameter.

Thence, first course, north twenty-three degrees, fifty-one minutes and thirty seconds east six hundred and seventy-six and forty-five hundredths feet to post No. 7.

Thence, second course, south eighty-nine degrees, twenty-five minutes and thirty seconds east three hundred and sixty-one and fifteen hundredths feet intersect line 4-5 of said Golden Eagle lode claim, five hundred and ninety-five and eighty-one hundredths feet to post No. 8.

Thence, third course, south twenty-five degrees, seven minutes and thirty seconds west five hundred and thirty-three and five tenths feet to a point from which a shaft bears north eighty-nine degrees and twenty-six minutes west two hundred and fifty-nine feet distant; six hundred and eighty-three feet to post No. 9.

Thence, fourth course, north eighty-nine degrees, twenty-five minutes and thirty seconds west one hundred and eighty-eight and sixty-four hundredths feet intersect line 4-5 of said Golden Eagle lode claim, five hundred and seventy-nine and thirty-five hundredths feet to post No. 6, the place of beginning; the survey of the lode as above described extending six hundred and seventy-nine and seventy-three hundredths feet in length along said Golden Belt vein or lode.

Beginning for the description of the Golden Belt lode claim at the north end of claim an iron rod over which a redwood post 2 x 3 inches marked 10-1080 is set, with mound of stones.

Thence, first course, south forty-five degrees, twelve minutes and thirty seconds east two hundred and ninety-three and seven hundredths feet to post No. 11.

Thence, second course, south forty-two degrees and four minutes west one thousand

three hundred and eighty-four and fifty-seven hundredths feet to post No. 12. -
 Thence, third course, north forty-five degrees, twelve minutes and thirty seconds west ten and thirty-three hundredths feet intersect line 2-3 of said Golden Eagle lode claim, two hundred and thirty-nine and ninety-five hundredths feet intersect line 1-2 of said Golden Eagle lode claim, two hundred and fifty-seven and seventy-four hundredths feet to a point from which a shaft bears north twenty degrees west fifteen feet distant, five hundred and twenty-one and six tenths feet to post No. 13.

Thence, fourth course, north thirty-nine degrees and seven minutes east one thousand three hundred and eighty-nine and sixty-nine hundredths feet to post No. 14.

Thence, fifth course, south forty-five degrees, twelve minutes and thirty seconds east three hundred feet to post No. 10, the place of beginning, the survey of the lode as above described extending one thousand three hundred and eighty-seven and thirteen hundredths feet in length along said Golden Belt vein or lode.

Said lot No. 1080 containing thirty-eight acres and three hundred and thirty-nine thousandths of an acre of land, more or less.

NOW KNOW YE, That there is therefore hereby GRANTED by the UNITED STATES unto the said

Marqua Hala, Bonanza and Golden Eagle Mining and Milling Company

and to *its successors* and assigns, the said mining premises hereinbefore described, and not expressly excepted from these presents, and all that portion of the said *Golden Eagle, Golden Ark and Golden Belt* vein, lode or ledge, and of all other veins, lodes, and ledges, throughout their entire depth, the tops or apexes of which lie inside of the surface boundary lines of said granted premises in said Lot No. *1080* extended downward vertically, although such veins, lodes, or ledges in their downward course may so far depart from a perpendicular as to extend outside the vertical side lines of said premises. *Provided*, That the right of possession to such outside parts of said veins, lodes, or ledges shall be confined to such portions thereof as lie between vertical planes drawn downward through the end lines of said Lot No. *1080* so continued in their own direction that such planes will intersect such exterior parts of said veins, lodes, or ledges. *And provided further*, That nothing herein contained shall authorize the grantee herein to enter upon the surface of a claim owned or possessed by another:

TO HAVE AND TO HOLD said mining premises, together with all the rights, privileges, immunities, and appurtenances of whatsoever nature thereunto belonging unto the said grantee above named, and to *its successors* and assigns forever, subject nevertheless to the above-mentioned and to the following conditions and stipulations:

First, That the premises hereby granted, with the exception of the surface, may be entered by the proprietor of any other vein, lode, or ledge, the top or apex of which lies outside of the boundary of said granted premises, should the same in its dip be found to penetrate, intersect, or extend into said premises, for the purpose of extracting and removing the ore from such other vein, lode, or ledge.

Second, That the premises hereby granted shall be held subject to any vested and accrued water rights for mining, agricultural, manufacturing, or other purposes, and rights to ditches and reservoirs used in connection with such water rights as may be recognized and acknowledged by the local laws, customs, and decisions of courts. And there is reserved from the lands hereby granted a right of way thereon for ditches or canals constructed by the authority of the United States.

Third, That in the absence of necessary legislation by Congress, the Legislature of *Arizona* may provide rules for working the mining claim or premises hereby granted, involving easements, drainage, and other necessary means to its complete development.

IN TESTIMONY WHEREOF I, *Grover Cleveland*, PRESIDENT OF THE UNITED STATES OF AMERICA, have caused these letters to be made PATENT, and the SEAL OF THE GENERAL LAND OFFICE to be hereunto affixed.

GIVEN under my hand at the City of Washington the *fourth* day of *December* in the year of our Lord one thousand eight hundred and ninety *three* and of the INDEPENDENCE OF THE UNITED STATES the one hundred and *eighteenth*

BY THE PRESIDENT:

Grover Cleveland
By *W. H. McFarland* Asst. Secretary
L. L. Lamar
Recorder of the General Land Office.

U.S.

Compared G.M.B.

Input Parameters for Geographic Report with Land

System Id = CR

Admin State = AZ

Geo State =

Casetype Begins With

Case Disp Txt = AUTHORIZED, CANCELLED, EXPIRED, PENDING, REJECTED, RELINQUISHED, WITHDRAWN

Mer Twp Rng =

Section =

Mtrs = 14 0040N 0130W 010, 14 0040N 0130W 011, 14 0040N 0130W 014, 14 0040N 0130W 015, 14 0040N 0130W 020, 14 0040N 0130W 021, 14 0040N 0130W 022, 14 0040N 0130W 028, 14 0040N 0130W 029, 14 0040N 0130W 999, 14 0040N 0200W 026, 14 0040N 0200W 027, 14 0040N 0200W 999

Commodity =

Commodity Txt =

Pending Org =

Pend Org Decode =

Total Rows Returned: 22

RUN TIME: 01:47 PM

Adm State: AZ

UNITED STATES DEPARTMENT OF INTERIOR
BUREAU OF LAND MANAGEMENT
GEOGRAPHIC REPORT WITH LAND
Sorted by Serial Number

RUN DATE: 12/21/2016
Page 1 of 4

Serial Number: AZA 008829
Total Case Acres: 43.470

<u>Casetype</u>	<u>Case Disp</u>	14	0040N	0200W	<u>Sect</u>	<u>Sur Typ</u>	<u>Sur Num</u>	<u>Suff</u>	<u>Subdivision</u>	<u>Act Pend</u>
286203	AUTHORIZED				026	ALIQ			N2S2;	
					027	MNR		1	SESENE;	
						ALIQ			N2S2,SWSW;	

Serial Number: AZA 022287
Total Case Acres: 101.970

<u>Casetype</u>	<u>Case Disp</u>	14	0040N	0200W	<u>Sect</u>	<u>Sur Typ</u>	<u>Sur Num</u>	<u>Suff</u>	<u>Subdivision</u>	<u>Act Pend</u>
286203	AUTHORIZED				026	MNR			S2S2S2;	

Serial Number: AZA 024444
Total Case Acres: 1.000

<u>Casetype</u>	<u>Case Disp</u>	14	0040N	0130W	<u>Sect</u>	<u>Sur Typ</u>	<u>Sur Num</u>	<u>Suff</u>	<u>Subdivision</u>	<u>Act Pend</u>
380913	EXPIRED				022	ALIQ			ALL;	

Serial Number: AZA 024596
Total Case Acres: 1.000

<u>Casetype</u>	<u>Case Disp</u>	14	0040N	0130W	<u>Sect</u>	<u>Sur Typ</u>	<u>Sur Num</u>	<u>Suff</u>	<u>Subdivision</u>	<u>Act Pend</u>
380913	EXPIRED				029	ALIQ			ALL;	

Serial Number: AZA 024763
Total Case Acres: 1.000

<u>Casetype</u>	<u>Case Disp</u>	14	0040N	0130W	<u>Sect</u>	<u>Sur Typ</u>	<u>Sur Num</u>	<u>Suff</u>	<u>Subdivision</u>	<u>Act Pend</u>
380913	EXPIRED				021	ALIQ			S2;	

RUN TIME: 01:47 PM

UNITED STATES DEPARTMENT OF INTERIOR
BUREAU OF LAND MANAGEMENT
GEOGRAPHIC REPORT WITH LAND
Sorted by Serial Number

RUN DATE: 12/21/2016

Page 2 of 4

Adm State: AZ

Serial Number: AZA 026093

Total Case Acres: 4.000

<u>Casetype</u>	<u>Case Disp</u>	14	0040N	0200W	<u>Sect</u>	<u>Sur Typ</u>	<u>Sur Num</u>	<u>Suff</u>	<u>Subdivision</u>	<u>Act Pend</u>
380913	EXPIRED				026	ALIQ			NW;	
					027	ALIQ			NE;	

Serial Number: AZA 034939

Total Case Acres: 7.250

<u>Casetype</u>	<u>Case Disp</u>	14	0040N	0130W	<u>Sect</u>	<u>Sur Typ</u>	<u>Sur Num</u>	<u>Suff</u>	<u>Subdivision</u>	<u>Act Pend</u>
361113	EXPIRED				028	PROT			N2NWSE,NWNESE,SESWNE;	
						PROT			SWSENE;	

Serial Number: AZA 035338

Total Case Acres: 1.000

<u>Casetype</u>	<u>Case Disp</u>	14	0040N	0200W	<u>Sect</u>	<u>Sur Typ</u>	<u>Sur Num</u>	<u>Suff</u>	<u>Subdivision</u>	<u>Act Pend</u>
281009	PENDING				026	ALIQ			S2NE,NW;	Y
						LOTS			1;	Y
					027	LOTS			2;	Y

Serial Number: AZA 035697

Total Case Acres: 1.000

<u>Casetype</u>	<u>Case Disp</u>	14	0040N	0130W	<u>Sect</u>	<u>Sur Typ</u>	<u>Sur Num</u>	<u>Suff</u>	<u>Subdivision</u>	<u>Act Pend</u>
281001	AUTHORIZED				010	FF			SWSW (WITHIN);	Y
					015	FF			W2NW (WITHIN);	Y
						FF			W2SW (WITHIN);	Y
					021	FF			SESE (WITHIN);	Y
					022	FF			NW (WITHIN);	Y
						FF			SW (WITHIN);	Y
					028	FF			E2NW (WITHIN);	Y
						FF			E2SW (WITHIN);	Y
						FF			N2NE (WITHIN);	Y
						FF			NWNW (WITHIN);	Y
						FF			NWSE (WITHIN);	Y

RUN TIME: 01:47 PM

UNITED STATES DEPARTMENT OF INTERIOR
BUREAU OF LAND MANAGEMENT
GEOGRAPHIC REPORT WITH LAND
Sorted by Serial Number

RUN DATE: 12/21/2016
Page 3 of 4

Adm State: AZ

Serial Number: AZA 036475
Total Case Acres: 0.170

<u>Casetype</u>	<u>Case Disp</u>	14	0040N	0200W	<u>Sect</u>	<u>Sur Typ</u>	<u>Sur Num</u>	<u>Suff</u>	<u>Subdivision</u>	<u>Act Pend</u>
380913	AUTHORIZED				027	ALIQ			NW,SW,SE,;	

Serial Number: AZA 036843
Total Case Acres: 1.000

<u>Casetype</u>	<u>Case Disp</u>	14	0040N	0200W	<u>Sect</u>	<u>Sur Typ</u>	<u>Sur Num</u>	<u>Suff</u>	<u>Subdivision</u>	<u>Act Pend</u>
380913	AUTHORIZED				027	ALIQ			N2NWSW;	

Serial Number: AZA 036858
Total Case Acres: 85.516

<u>Casetype</u>	<u>Case Disp</u>	14	0040N	0130W	<u>Sect</u>	<u>Sur Typ</u>	<u>Sur Num</u>	<u>Suff</u>	<u>Subdivision</u>	<u>Act Pend</u>
281001	AUTHORIZED				015	ALIQ			W2NWNW,W2SWNW,W2NWSW;	
						ALIQ			W2SWSW;	
					021	ALIQ			S2SESE;	
					022	ALIQ			NWSENW,NENWSW,W2NWSW;	
						ALIQ			NWSWSW;	
						ALIQ			SWNENW,E2NENW,NESWNW;	
					028	ALIQ			NWNENE,NWNE,W2SWNW;	
						ALIQ			W2NWSE,SENESE,E2SESE;	

Serial Number: AZA 036894
Total Case Acres: 1.000

<u>Casetype</u>	<u>Case Disp</u>	14	0040N	0200W	<u>Sect</u>	<u>Sur Typ</u>	<u>Sur Num</u>	<u>Suff</u>	<u>Subdivision</u>	<u>Act Pend</u>
380913	AUTHORIZED				027	ALIQ			NW;	

Serial Number: AZAR 0004169
Total Case Acres: 1.000

<u>Casetype</u>	<u>Case Disp</u>	14	0040N	0200W	<u>Sect</u>	<u>Sur Typ</u>	<u>Sur Num</u>	<u>Suff</u>	<u>Subdivision</u>	<u>Act Pend</u>
282105	AUTHORIZED				026	ALIQ			S2S2;	Y

RUN TIME: 01:47 PM

Adm State: AZ

UNITED STATES DEPARTMENT OF INTERIOR
BUREAU OF LAND MANAGEMENT
GEOGRAPHIC REPORT WITH LAND
Sorted by Serial Number

RUN DATE: 12/21/2016
Page 4 of 4





027 ALIQ SESE; Y

Serial Number: AZAR 0026375

Total Case Acres: 1.000

<u>Casetype</u>	<u>Case Disp</u>	14	0040N	0200W	<u>Sect</u>	<u>Sur Typ</u>	<u>Sur Num</u>	<u>Suff</u>	<u>Subdivision</u>	<u>Act Pend</u>
282103	AUTHORIZED				026	ALIQ			S2S2;	Y
					027	ALIQ			S2SESE,S2SWSW;	Y

PRIORITY[®] ★ MAIL ★

-  DATE OF DELIVERY SPECIFIED*
-  USPS TRACKING™ INCLUDED*
-  INSURANCE INCLUDED*
-  PICKUP AVAILABLE

* Domestic only

WHEN USED INTERNATIONALLY,
A CUSTOMS DECLARATION
LABEL MAY BE REQUIRED.

PRESS FIRMLY TO SEAL

PRESS FIRMLY TO SEAL

RECEIVED
 BLM AZ STAFF OFFICE
 2016 DEC 12 P 3:19
 PHOENIX, ARIZONA

FROM:

P	\$5.75 US POSTAGE PRIORITY MAIL LGL FRE COMMERCIAL BASE PRICING	062S0009945483 FROM 89801  stamps.com 12/06/2016
PRIORITY MAIL 2-DAY™		
CARLIN TREND MINING SERVICES 369 5TH STREET ELKO NV 89801		0006
C041		
SHIP TO:	Bureau of Land Management Arizona State Office 1 North Central Avenue, Ste 800 Phoenix AZ 85004-4427 	
⑤ USPS TRACKING #  9405 5118 9956 4436 6133 39		



EP14 July 2013
OD: 11.625 x 15.125

VISIT US AT USPS.COM[®]
ORDER FREE SUPPLIES ONLINE



PRIORITY MAIL
POSTAGE REQUIRED

Please Recycle

DuPont™ Tyvek[®]
Protect What's Inside.™

This packaging is the property of the U.S. Postal Service® and is provided solely for use in sending Priority Mail® shipments. Misuse may be a violation of federal law. This packaging is not for resale. EP14 © U.S. Postal Service; July 2013; All rights reserved.

2 TYVEK® IS RECYCLABLE.
 HDPE ©2003. DUPONT™ AND TYVEK® ARE TRADEMARKS OF DUPONT.

PRIORITY[®]
★ MAIL ★



MAILING ENVELOPE



PS00000000013

EP14 July 2013
OD: 11.625 x 15.125

